





PROJECT LOCATION MAP



RIVERSIDE DRIVE AND WESTERN AVENUE REHABILITATION PROJECT

-  STREET RESURFACING
-  SLURRY SEAL
-  PROPOSED NEW SIDEWALK
-  CITY LIMITS

