INDEX MAP SHOWING LA COUNTY FLOOD CONTROL DISTRICT OWNERSHIP/EASEMENT RIGHTS OVER THE VERDUGO WASH IN THE CITY OF GLENDALE, CA

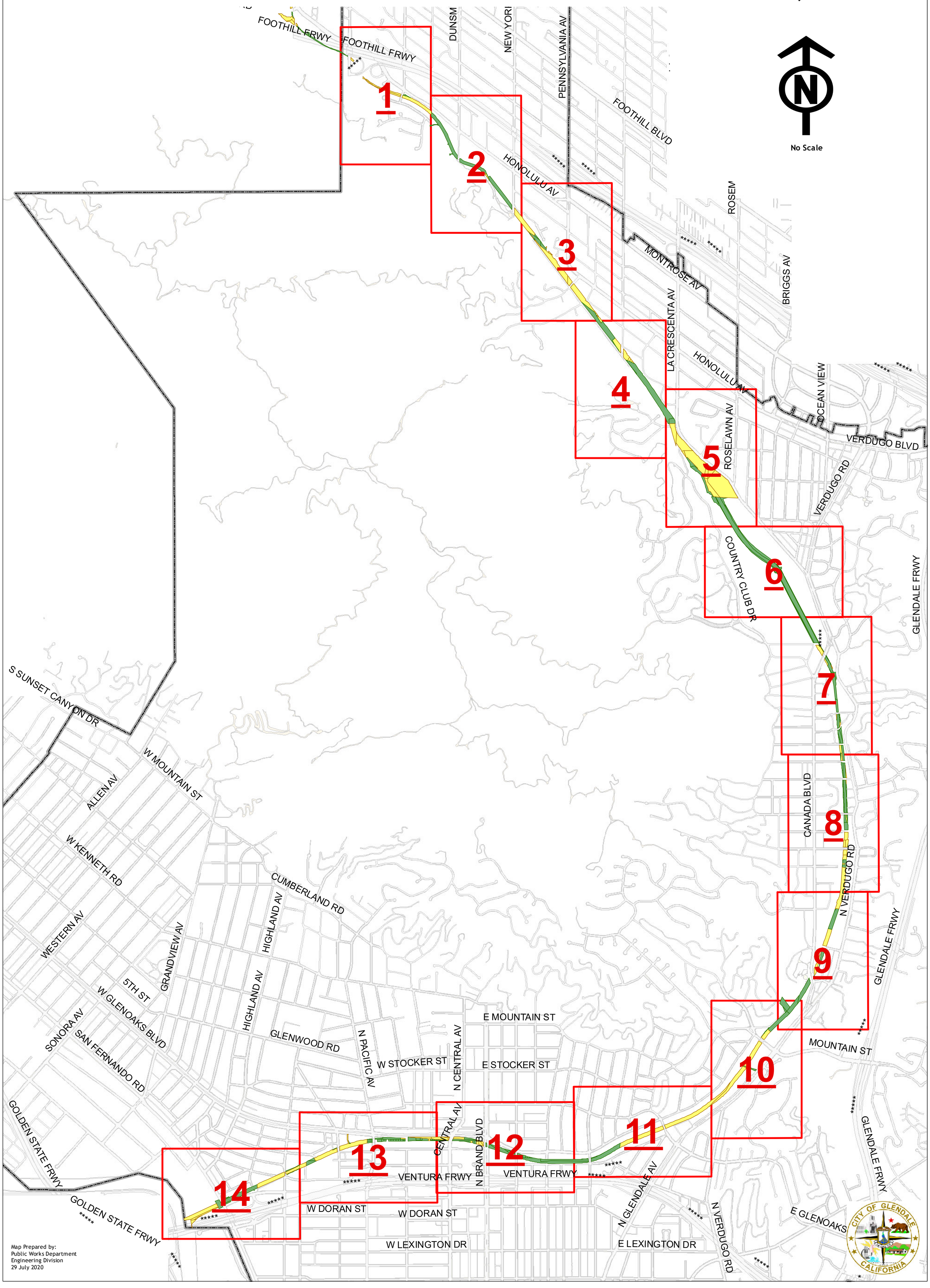

MAP SHOWING THE COUNTY OF LOS ANGELES FLOOD CONTROL DISTRICT OWNERSHIP/EASEMENT RIGHTS OVER THE VERDUGO WASH

MAP 1

MAP SHOWING THE COUNTY OF LOS ANGELES FLOOD CONTROL DISTRICT OWNERSHIP/EASEMENT RIGHTS OVER THE VERDUGO WASH

LEGEND

Arroyo Verdugo - LA County Flood Control Properties

Fee Interest

Easement Interest

LA County Parcel Basemap

Parcels

City Boundary Line

City of Glendale Boundary

Scale

0 50 100 200

Feet

Data Sources
County of Los Angeles
LA County Flood Control Parcels 2019
LA County Property Parcels 2020

Map Prepared by:
Public Works Department
Engineering Division
29 July 2020

LAUDERDALE AV
LAUDERDALE AV
MONTROSE AV
DUNSMORE AV
POYNETTE ST
ALLEY 132
ALLEY 133
WILLALEE AV
DUNSMORE AV
FREDRI
MONTROSE AV
HONOLULU AV
NEW YORK AV
CELITA WEST HWY
MILLS AV
PARKVISTA DR
MOUNTAIN OAKS PARK
KADLETZ ROAD
CELITA HWY

MAP 2

MAP SHOWING THE COUNTY OF LOS ANGELES FLOOD CONTROL DISTRICT OWNERSHIP/EASEMENT RIGHTS OVER THE VERDUGO WASH

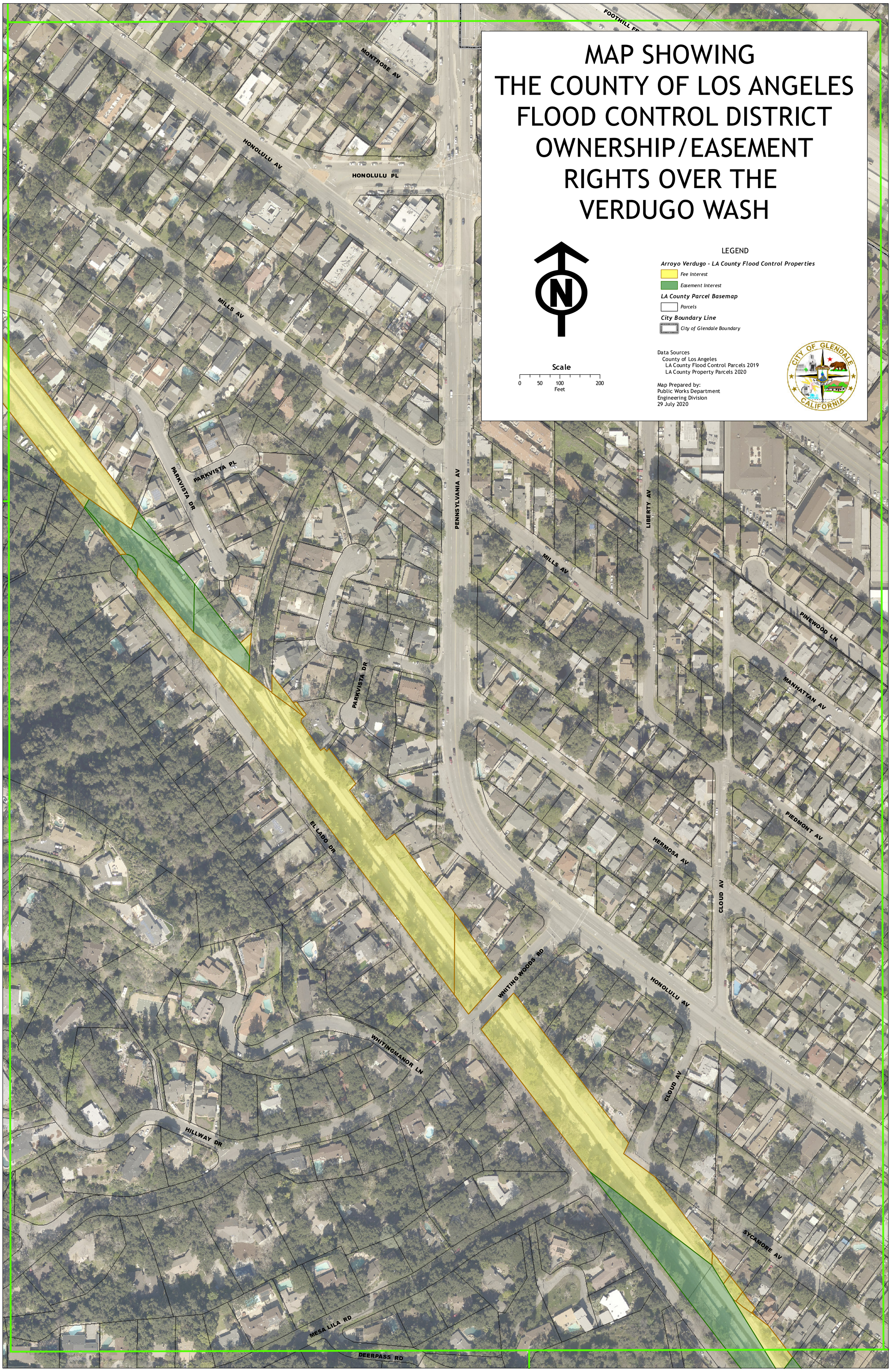

MAP 3

MAP SHOWING THE COUNTY OF LOS ANGELES FLOOD CONTROL DISTRICT OWNERSHIP/EASEMENT RIGHTS OVER THE VERDUGO WASH

LEGEND

Arroyo Verdugo - LA County Flood Control Properties

- *Fee Interest*
- *Easement Interest*

LA County Parcel Basemap

- *Parcels*

City Boundary Line

- *City of Glendale Boundary*

Scale

0 50 100 200
Feet

Data Sources
County of Los Angeles
LA County Flood Control Parcels 2019
LA County Property Parcels 2020

Map Prepared by:
Public Works Department
Engineering Division
29 July 2020

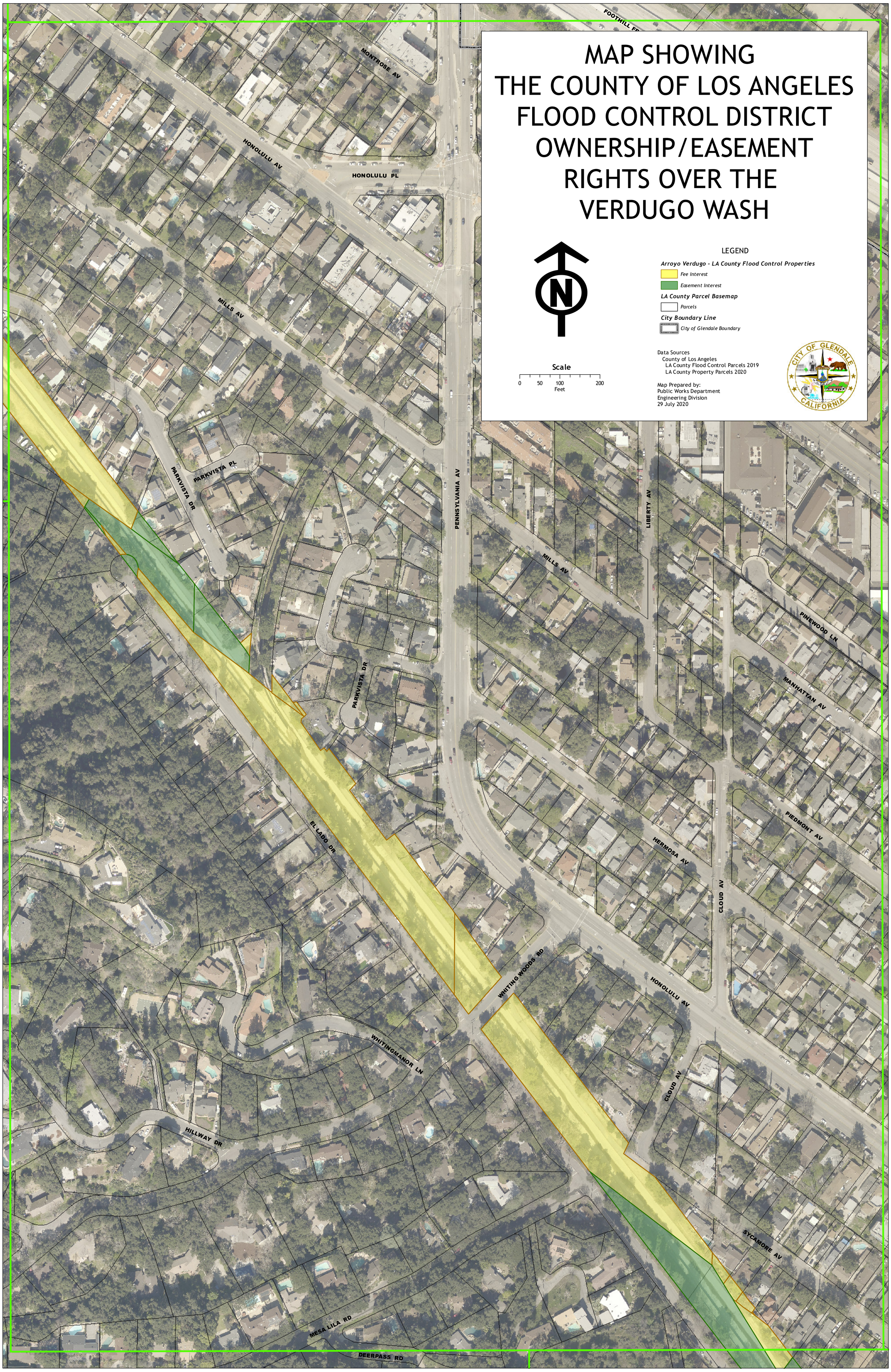

MAP 4

MAP SHOWING THE COUNTY OF LOS ANGELES FLOOD CONTROL DISTRICT OWNERSHIP/EASEMENT RIGHTS OVER THE VERDUGO WASH

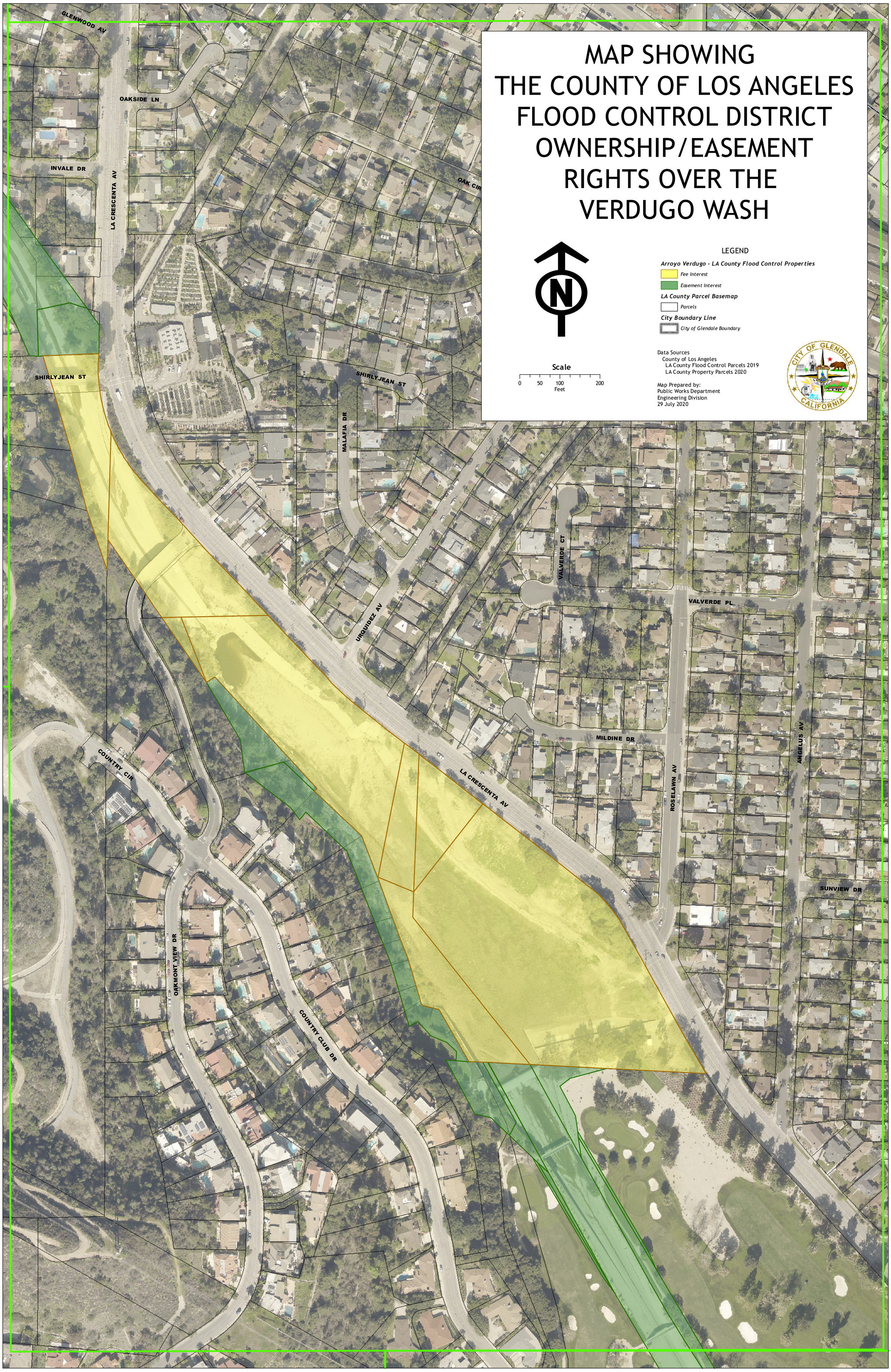

MAP 5

MAP SHOWING
THE COUNTY OF LOS ANGELES
FLOOD CONTROL DISTRICT
OWNERSHIP/EASEMENT
RIGHTS OVER THE
VERDUGO WASH
LEGEND
Arroyo Verdugo - LA County Flood Control Properties
Fee Interest
Easement Interest
LA County Parcel Basemap
Parcels
City Boundary Line
City of Glendale Boundary
Scale
0 50 100 200
Feet
Data Sources
County of Los Angeles
LA County Flood Control Parcels 2019
LA County Property Parcels 2020
Map Prepared by:
Public Works Department
Engineering Division
29 July 2020
CITY OF GLENDALE
CALIFORNIA
N
LAS PALMAS AV
PALOMA AV
DOWNING AV
ALLEY 162
TRIANGLE PL
N VERDUGO RD
SPARR BLVD
ALLEY 163
VERDUGO RD
GLENCOE WAY
ALLEY 164
LA CRESCENTA AV
CASTERA AV
GREENMONT DR
ALLEY 164
N VERDUGO RD
VICKERS DR
SHADYGLEN RD
VICKERS DR
SPARR BLVD
HARMON PL
EL ARBOLITA DR
BAGDAD PL

MAP 6

BAGDAD PL
MENLO DR
MENLO DR
MONTECITO DR
EL ARBOLITA DR
SPARR BLVD
N VERDUGO RD
BAYBERRY DR
SAN GABRIEL AV
COUNTRY CLUB DR
CANADA BLVD
SANTA ROSA AV
SANTA MARIA AV
LOCKWOOD RD
OAK GLEN RD
MARCIA RD
OAKWOOD AV
OAK GLEN RD
ALLEY 168
ALPHA RD
SOMBRA DR
SANTA BARBARA AV
LOS ENCINOS AV
SANTA PAULA PL
RAMONA AV
NADA BLVD
GLORIETTA AV
MIRAVISTA DR
WOODLAND AV
RUSTIC LN
PASA GLEN DR
BOGUE DR
RISA DR
MAP SHOWING
THE COUNTY OF LOS ANGELES
FLOOD CONTROL DISTRICT
OWNERSHIP/EASEMENT
RIGHTS OVER THE
VERDUGO WASH
N
LEGEND
Arroyo Verdugo - LA County Flood Control Properties
Fee Interest
Easement Interest
LA County Parcel Basemap
Parcels
City Boundary Line
City of Glendale Boundary
Scale
0 50 100 200
Feet
Data Sources
County of Los Angeles
LA County Flood Control Parcels 2019
LA County Property Parcels 2020
Map Prepared by:
Public Works Department
Engineering Division
29 July 2020
CITY OF GLENDALE
CALIFORNIA

MAP 7

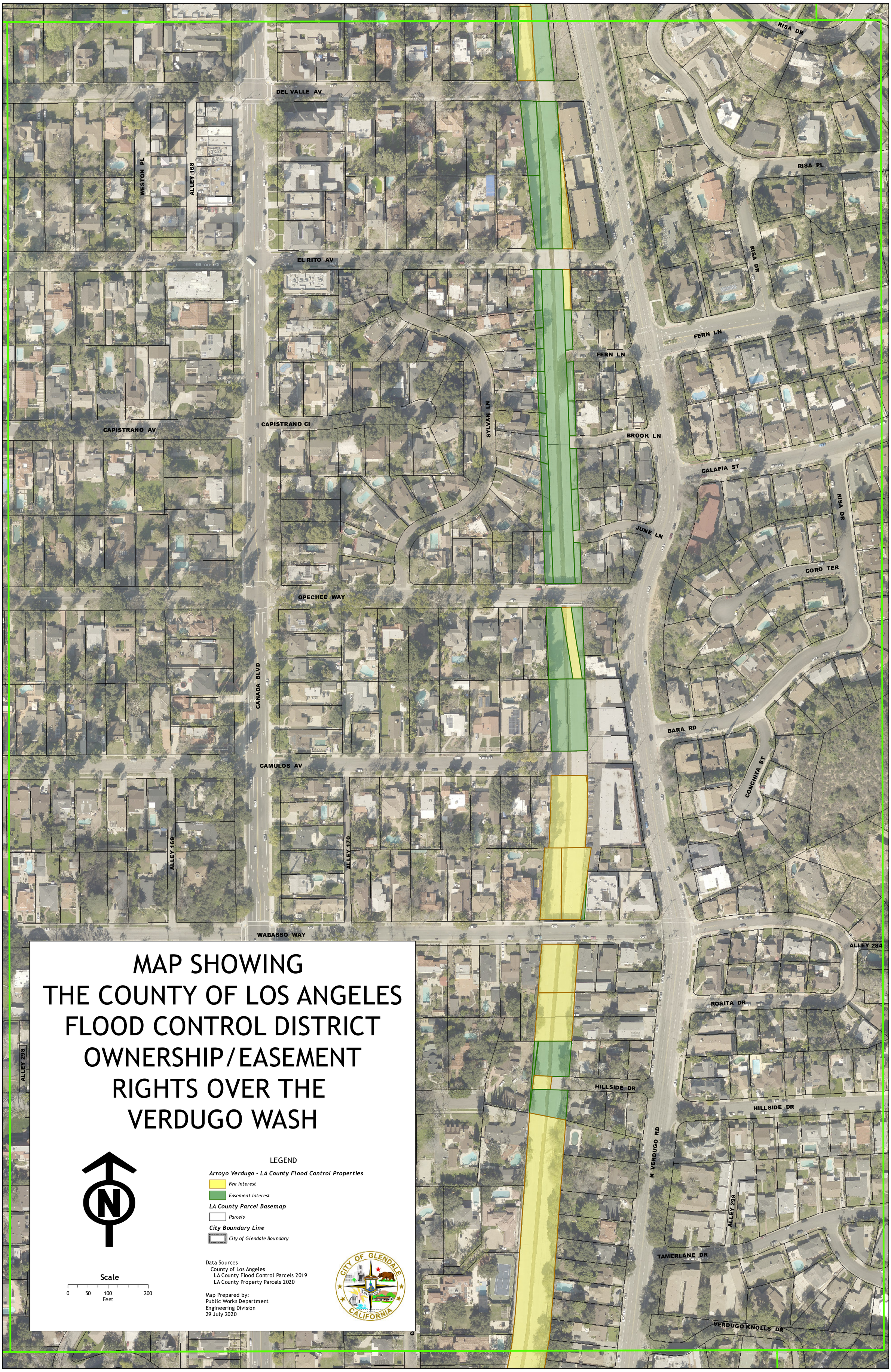
DEL VALLE AV
WESTON PL
ALLEY 168
EL RITO AV
CAPISTRANO AV
CAPISTRANO CI
SYLVAN LN
OPECHEE WAY
CANADA BLVD
CAMULOS AV
ALLEY 169
ALLEY 170
WABASSO WAY
ALLEY 298
RISA DR
RISA PL
FERN LN
BROOK LN
CALAFIA ST
JUNE LN
CORO TER
BARA RD
CONCHITA ST
ALLEY 284
ROSITA DR
HILLSIDE DR
N VERDUGO RD
ALLEY 299
TAMERLANE DR
VERDUGO KNOLLS DR
MAP SHOWING
THE COUNTY OF LOS ANGELES
FLOOD CONTROL DISTRICT
OWNERSHIP/EASEMENT
RIGHTS OVER THE
VERDUGO WASH
N
LEGEND
Arroyo Verdugo - LA County Flood Control Properties
Fee Interest
Easement Interest
LA County Parcel Basemap
Parcels
City Boundary Line
City of Glendale Boundary
Scale
0 50 100 200
Feet
Data Sources
County of Los Angeles
LA County Flood Control Parcels 2019
LA County Property Parcels 2020
Map Prepared by:
Public Works Department
Engineering Division
29 July 2020
CITY OF GLENDALE
CALIFORNIA

MAP 8

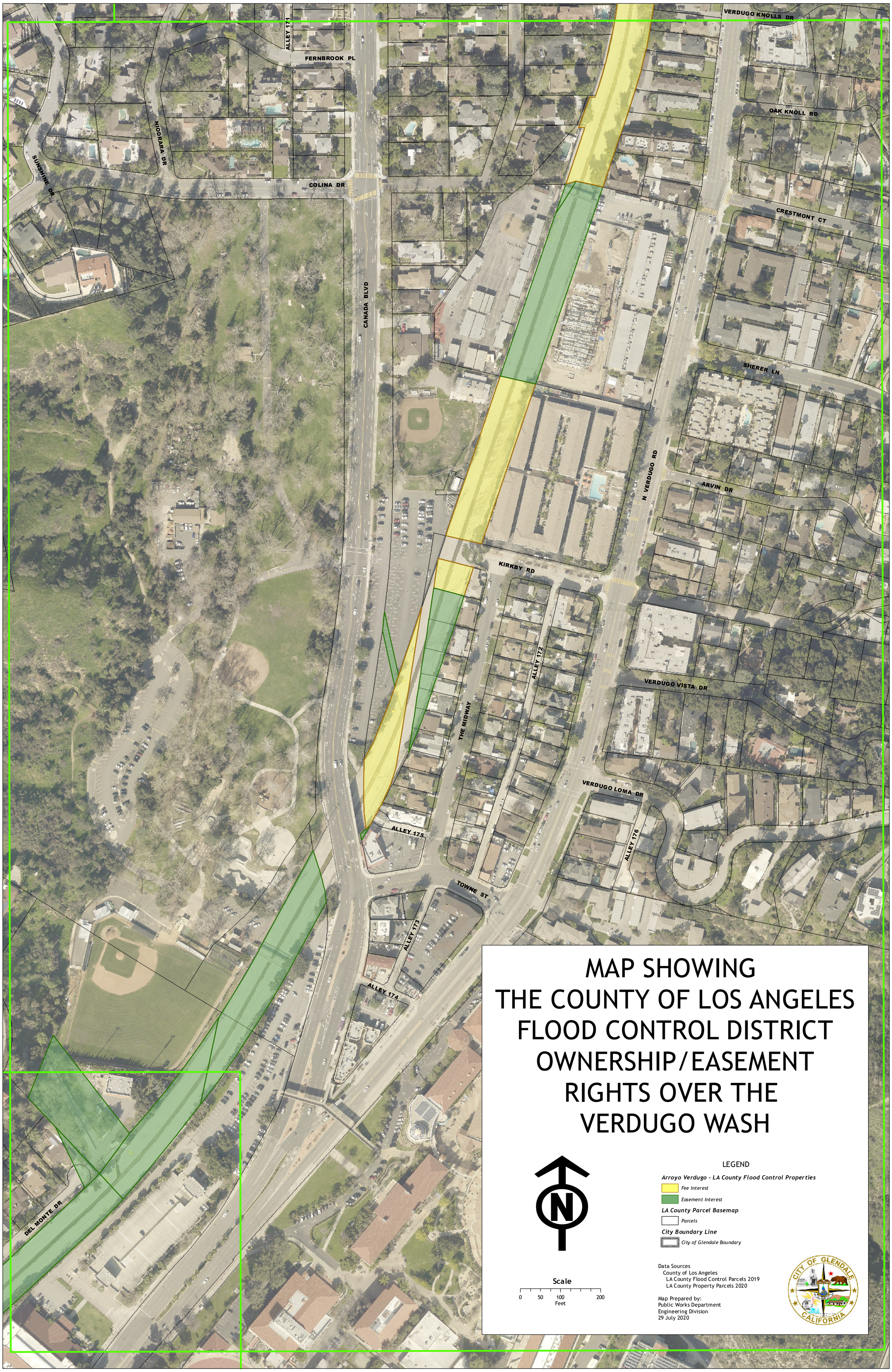
VERDUGO KNOLLS DR
ALLEY 171
FERNBROOK PL
OAK KNOLL RD
NIODRARA DR
SUNSHINE DR
COLINA DR
CRESTMONT CT
CANADA BLVD
SHERER LN
N VERDUGO RD
ARVIN DR
KIRKBY RD
ALLEY 172
THE MIDWAY
VERDUGO VISTA DR
VERDUGO LOMA DR
ALLEY 175
ALLEY 176
TOWNE ST
ALLEY 173
ALLEY 174
DEL MONTE DR
MAP SHOWING
THE COUNTY OF LOS ANGELES
FLOOD CONTROL DISTRICT
OWNERSHIP/EASEMENT
RIGHTS OVER THE
VERDUGO WASH
N
LEGEND
Arroyo Verdugo - LA County Flood Control Properties
Fee Interest
Easement Interest
LA County Parcel Basemap
Parcels
City Boundary Line
City of Glendale Boundary
Scale
0 50 100 200
Feet
Data Sources
County of Los Angeles
LA County Flood Control Parcels 2019
LA County Property Parcels 2020
Map Prepared by:
Public Works Department
Engineering Division
29 July 2020
CITY OF GLENDALE
CALIFORNIA

MAP 9

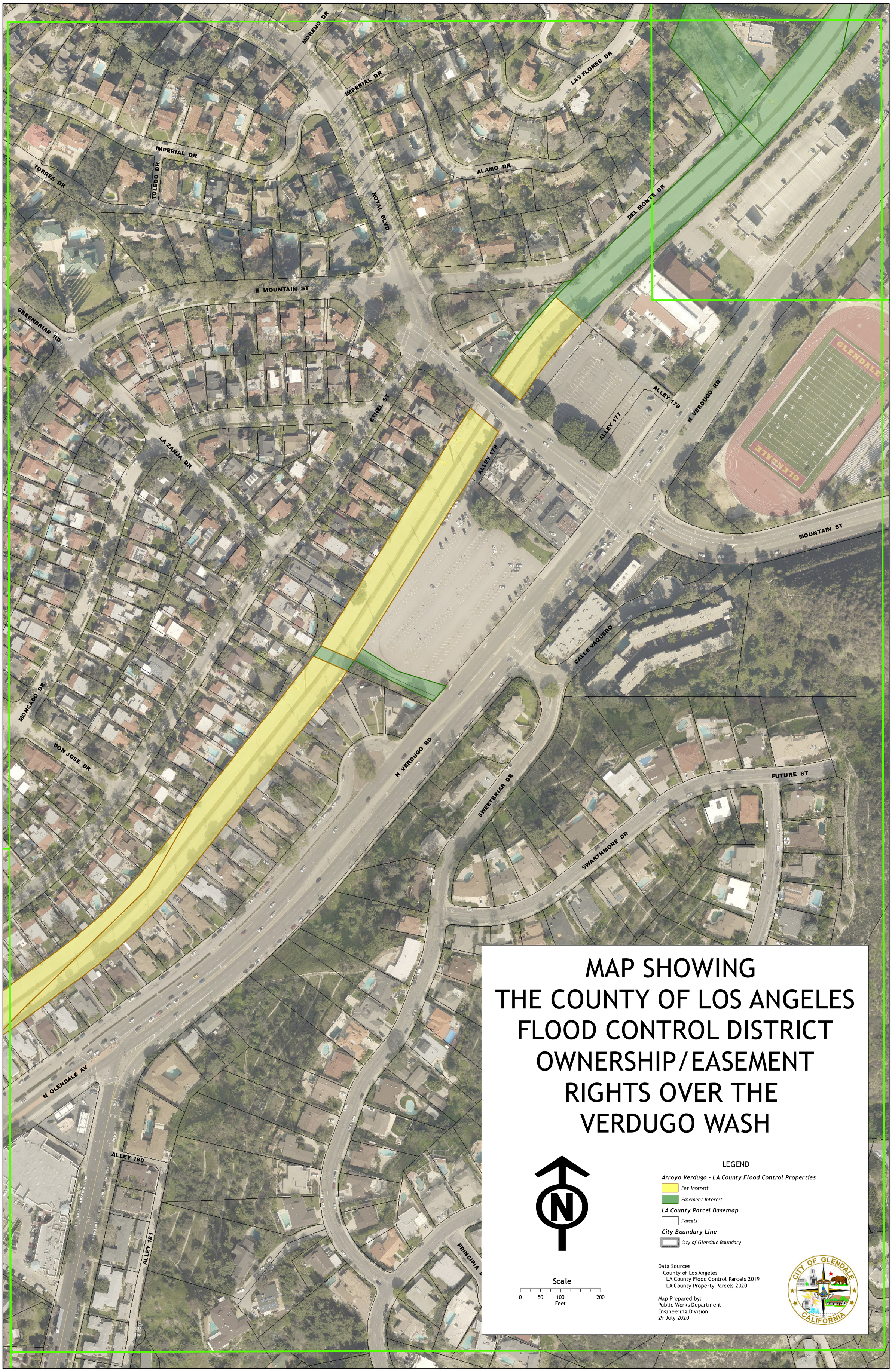
MORENO DR
IMPERIAL DR
LAS FLORES DR
IMPERIAL DR
TORRES DR
TOLEDO DR
ALAMO DR
ROYAL BLVD
DEL MONTE DR
E MOUNTAIN ST
GREENBRIAR RD
ETHEL ST
ALLEY 178
ALLEY 177
N VERDUGO RD
LA ZANJA DR
ALLEY 179
MOUNTAIN ST
CALLE VAQUERO
MONCADO DR
DON JOSE DR
N VERDUGO RD
SWEETBRIAR DR
FUTURE ST
SWARTHMORE DR
N GLENDALE AV
ALLEY 180
ALLEY 181
PRINCIPIA
MAP SHOWING
THE COUNTY OF LOS ANGELES
FLOOD CONTROL DISTRICT
OWNERSHIP/EASEMENT
RIGHTS OVER THE
VERDUGO WASH
N
LEGEND
Arroyo Verdugo - LA County Flood Control Properties
Fee Interest
Easement Interest
LA County Parcel Basemap
Parcels
City Boundary Line
City of Glendale Boundary
Scale
0 50 100 200
Feet
Data Sources
County of Los Angeles
LA County Flood Control Parcels 2019
LA County Property Parcels 2020
Map Prepared by:
Public Works Department
Engineering Division
29 July 2020
CITY OF GLENDALE
CALIFORNIA

MAP 10

MAP SHOWING THE COUNTY OF LOS ANGELES FLOOD CONTROL DISTRICT OWNERSHIP/EASEMENT RIGHTS OVER THE VERDUGO WASH

N

LEGEND

Arroyo Verdugo - LA County Flood Control Properties

- *Fee Interest*
- *Easement Interest*

LA County Parcel Basemap

- *Parcels*

City Boundary Line

- *City of Glendale Boundary*

Scale

0 50 100 200
Feet

Data Sources
County of Los Angeles
LA County Flood Control Parcels 2019
LA County Property Parcels 2020

Map Prepared by:
Public Works Department
Engineering Division
29 July 2020

MAP 11

MAP SHOWING
THE COUNTY OF LOS ANGELES
FLOOD CONTROL DISTRICT
OWNERSHIP/EASEMENT
RIGHTS OVER THE
VERDUGO WASH
LEGEND
Arroyo Verdugo - LA County Flood Control Properties
Fee Interest
Easement Interest
LA County Parcel Basemap
Parcels
City Boundary Line
City of Glendale Boundary
Scale
0 50 100 200
Feet
Data Sources
County of Los Angeles
LA County Flood Control Parcels 2019
LA County Property Parcels 2020
Map Prepared by:
Public Works Department
Engineering Division
29 July 2020
CITY OF GLENDALE
CALIFORNIA
W DRYDEN ST
E DRYDEN ST
W FAIRVIEW AV
E FAIRVIEW AV
W GLENOAKS BLVD
E GLENOAKS BLVD
ARDEN AV
BURCHETT ST
N BRAND BLVD
VENTURA FWY
MARYLAND PL
N LOUISE ST
ALLEY 130
ALLEY 131
ALLEY 127
ALLEY 128
ALLEY A
CAMERON PL
N JACKSON ST
N ISABEL ST
N HOWARD ST
N KENWOOD ST
MONTEREY RD
KENWOOD PL
JACKSON PL

MAP 12

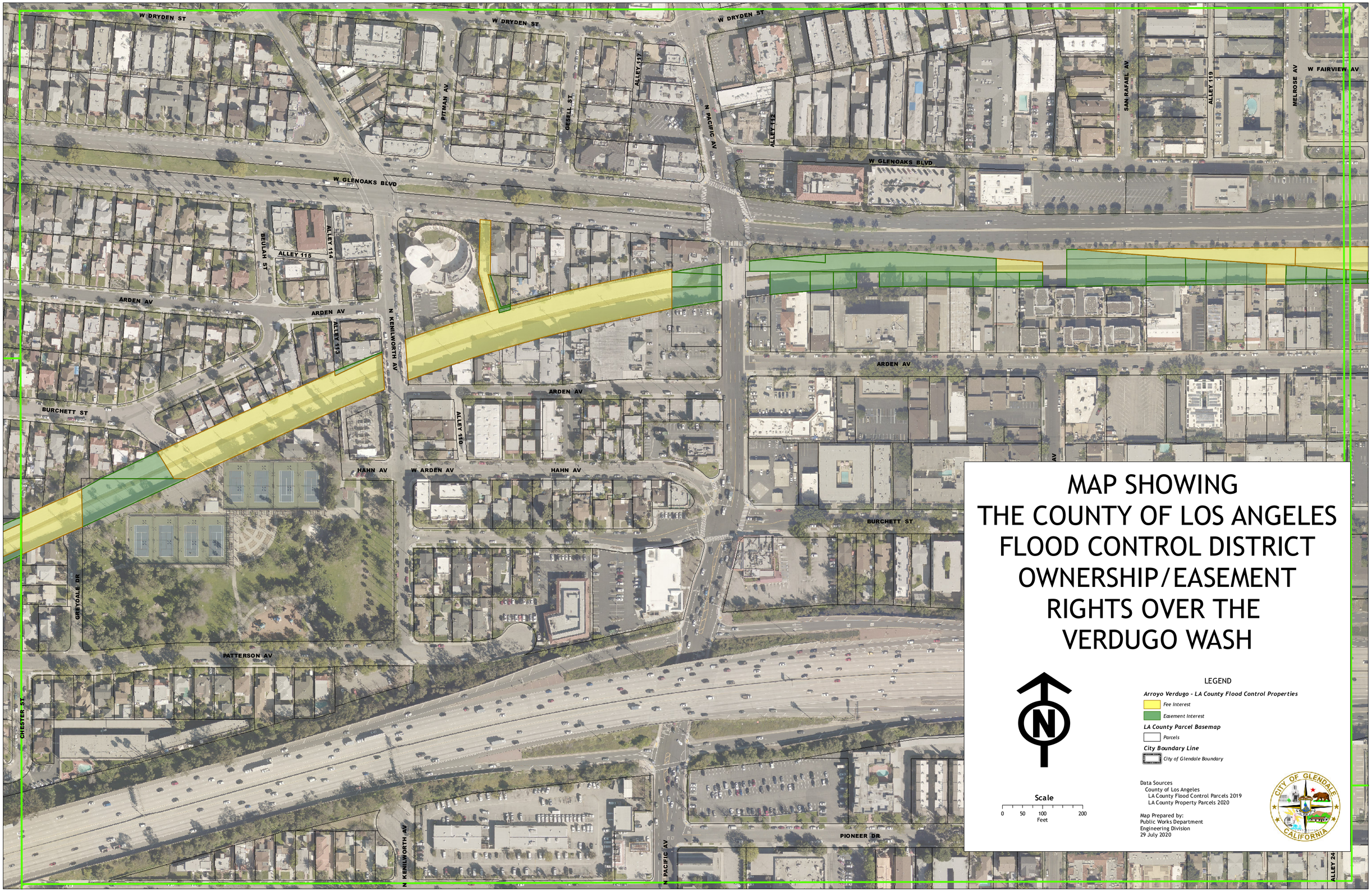

MAP SHOWING THE COUNTY OF LOS ANGELES FLOOD CONTROL DISTRICT OWNERSHIP/EASEMENT RIGHTS OVER THE VERDUGO WASH

N

LEGEND

Arroyo Verdugo - LA County Flood Control Properties

- *Fee Interest*
- *Easement Interest*

LA County Parcel Basemap

- *Parcels*

City Boundary Line

- *City of Glendale Boundary*

Scale

0 50 100 200
Feet

Data Sources
County of Los Angeles
LA County Flood Control Parcels 2019
LA County Property Parcels 2020

Map Prepared by:
Public Works Department
Engineering Division
29 July 2020

CITY OF GLENDALE CALIFORNIA

MAP 13

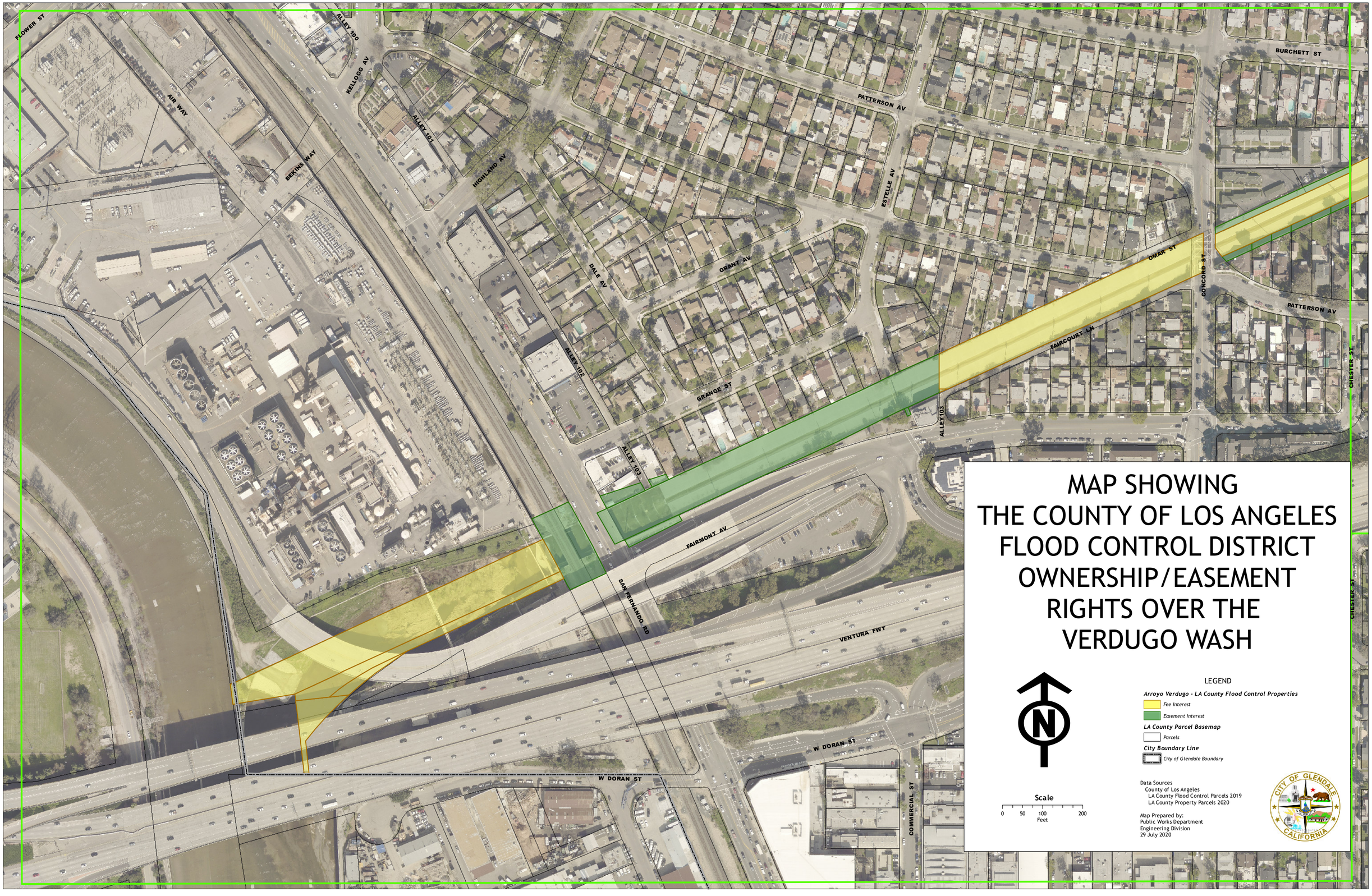
MAP SHOWING
THE COUNTY OF LOS ANGELES
FLOOD CONTROL DISTRICT
OWNERSHIP/EASEMENT
RIGHTS OVER THE
VERDUGO WASH
LEGEND
Arroyo Verdugo - LA County Flood Control Properties
Fee Interest
Easement Interest
LA County Parcel Basemap
Parcels
City Boundary Line
City of Glendale Boundary
Scale
0 50 100 200
Feet
Data Sources
County of Los Angeles
LA County Flood Control Parcels 2019
LA County Property Parcels 2020
Map Prepared by:
Public Works Department
Engineering Division
29 July 2020
CITY OF GLENDALE
CALIFORNIA
FLOWER ST
AIR WAY
BEKINS WAY
KELLOGG AV
ALLEY 100
ALLEY 101
HIGHLAND AV
DALE AV
ALLEY 102
ALLEY 103
GRANT AV
GRANGE ST
PATTERSON AV
ESTELLE AV
ALLEY103
FAIRMONT AV
SAN FERNANDO RD
VENTURA FWY
W DORAN ST
COMMERCIAL ST
OMAR ST
FAIRCOURT LN
CONCORD ST
BURCHETT ST
CHESTER ST

MAP 14