Appendix G PHASE I ENVIRONMENTAL SITE ASSESSMENT

Phase I Environmental Site Assessment

Biogas Renewable Generation Project
3001 Scholl Canyon Road
Glendale, California 91206

May 16, 2019

Prepared for:

City of Glendale Water and Power
141 North Glendale Avenue
Glendale, California 91206

Prepared by:

Stantec Consulting Services Inc.
290 Conejo Ridge Avenue
Thousand Oaks, California 91361

Project No.: 185804356

Sign-off Sheet and Signatures of Environmental Professionals

This document entitled Phase I Environmental Site Assessment was prepared by Stantec Consulting Services Inc. ("Stantec") for the account of City of Glendale Department of Water and Power (the "Client"). Any reliance on this document by any third party is strictly prohibited. The material in it reflects Stantec's professional judgment in light of the scope, schedule and other limitations stated in the document and in the contract between Stantec and the Client. The opinions in the document are based on conditions and information existing at the time the document was published and do not take into account any subsequent changes. In preparing the document, Stantec did not verify information supplied to it by others. Any use which a third party makes of this document is the responsibility of such third party. Such third party agrees that Stantec shall not be responsible for costs or damages of any kind, if any, suffered by it or any other third party as a result of decisions made or actions taken based on this document.

All information, conclusions, and recommendations provided by Stantec in this document regarding the Phase I ESA have been prepared under the supervision of and reviewed by the professionals whose signatures appear below.

Author:

C. Hulbert for:

Anuya Sawant Dickinson
Engineer in Training

I declare that, to the best of my professional knowledge and belief, I meet the definition of Environmental Professional as defined in § 312.10 of 40 CFR 312. I have the specific qualifications based on education, training, and experience to assess a property of the nature, history, and setting of the Property. I have developed and performed all the appropriate inquiries in conformance with the standards and practices set forth in 40 CFR Part 312.

Independent Reviewer:

StephAnnie Roberts
Senior Project Manager

Quality Reviewer:

M. Weber for:

Steven C. Brady CEG, CHG, ENV-SP
Senior Principal

Table of Contents

ABBREVIATIONS IV

1.0 SUMMARY 1.1

2.0 INTRODUCTION 2.1
2.1 PROPERTY DESCRIPTION 2.2
2.2 SPECIAL TERMS, CONDITIONS, AND SIGNIFICANT ASSUMPTIONS 2.2
2.3 EXCEPTIONS AND LIMITING CONDITIONS 2.3
2.4 PERSONNEL QUALIFICATIONS 2.4

3.0 USER-PROVIDED INFORMATION 3.1

4.0 RECORDS REVIEW 4.1
4.1 PHYSICAL SETTING 4.1
4.1.1 Property Topography and Surface Water Flow 4.1
4.1.2 Regional and Property Geology 4.1
4.1.3 Regional and Property Hydrogeology 4.2
4.2 FEDERAL, STATE AND TRIBAL ENVIRONMENTAL RECORDS 4.2
4.2.1 Listings for Property 4.2
4.2.2 Listings for Nearby Sites with Potential to Impact Property 4.4
4.3 LOCAL/REGIONAL ENVIRONMENTAL RECORDS 4.5
4.3.1 California Department of Toxic Substances Control (DTSC) - Chatsworth 4.5
4.3.2 County of Los Angeles – Department of Public Works (LADPW) 4.6
4.3.3 Glendale Fire Department 4.6
4.3.4 Regional Water Quality Control Board – Los Angeles (RWQCB-LA) 4.7
4.3.5 South Coast Air Quality Management District (SCAQMD) 4.8
4.3.6 DTSC - Cypress 4.9
4.4 HISTORICAL RECORDS REVIEW 4.9
4.4.1 Land Title Records/Deeds 4.9
4.4.2 Aerial Photographs 4.9
4.4.3 City Directories 4.10
4.4.4 Historical Fire Insurance Maps 4.11
4.4.5 Historical Topographic Maps 4.11
4.4.6 Other Historical Sources 4.12

5.0 SITE RECONNAISSANCE 5.1
5.1 SITE RECONNAISSANCE METHODOLOGY 5.1
5.2 GENERAL DESCRIPTION 5.1
5.3 HAZARDOUS SUBSTANCES AND PETROLEUM PRODUCTS 5.2
5.4 INTERIOR OBSERVATIONS 5.2
5.5 EXTERIOR OBSERVATIONS 5.3
5.6 UNDERGROUND STORAGE TANKS/STRUCTURES 5.3
5.7 ABOVEGROUND STORAGE TANKS 5.4

5.8 ADJOINING PROPERTIES 5.4
5.8.1 Current Uses of Adjoining Properties 5.4
5.8.2 Observed Evidence of Past Uses of Adjoining Properties 5.5
5.8.3 Pits, Ponds or Lagoons on Adjoining Properties 5.5
5.9 OBSERVED PHYSICAL SETTING 5.5

6.0 INTERVIEWS 6.1

7.0 EVALUATION 7.1
7.1 FINDINGS AND OPINIONS 7.1
7.2 DATA GAPS 7.2
7.3 CONCLUSIONS 7.2

8.0 NON-SCOPE CONSIDERATIONS 8.1
8.1 LEAD-BASED PAINT 8.1
8.2 ASBESTOS 8.1
8.3 POLYCHLORINATED BIPHEYNYLS (PCBS) IN CAULK 8.2
8.4 INDOOR AIR QUALITY 8.3
8.5 RADON 8.3
8.6 BIOLOGICAL AGENTS AND MOLD 8.3
8.7 INDUSTRIAL HYGIENE 8.4
8.8 HEALTH AND SAFETY 8.4
8.9 LEAD IN DRINKING WATER 8.4
8.10 REGULATORY COMPLIANCE 8.4
8.11 FLOOD ZONES 8.5
8.12 SEA LEVEL RISE 8.5
8.13 WETLANDS 8.5
8.14 ECOLOGICAL RESOURCES 8.6
8.15 ENDANGERED SPECIES 8.6
8.16 CULTURAL AND HISTORIC RESOURCES 8.6
8.17 PESTICIDES 8.7

9.0 REFERENCES 9.1

LIST OF FIGURES

FIGURE 1 Property Location Map
FIGURE 2 Property Details Map

LIST OF APPENDICES

APPENDIX A PHOTOGRAPHS OF THE PROPERTY AND VICINITY A.1

APPENDIX B STANTEC RESUMES B.1

APPENDIX C ENVIRONMENTAL AGENCY DATABASE SEARCH REPORT C.1

APPENDIX D AGENCY RECORDS D.1

APPENDIX E HISTORICAL RECORDS E.1

APPENDIX F INTERVIEW FORMS F.1

Abbreviations

AAI	All Appropriate Inquiry
ACM	Asbestos-containing material
AST	Aboveground Storage Tank
ASTM	American Society for Testing and Materials
BER	Business Environmental Risk
CAA	Clean Air Act
CERCLA	Comprehensive Environmental Response, Compensation, and Liability Act
CFR	Code of Federal Regulation
CREC	Controlled Recognized Environmental Conditions
CWA	Clean Water Act
ELUC	Environmental Land Use Control
EP	Environmental Professional
EPA	Environmental Protection Agency
ESA	Environmental Site Assessment
FEMA	Federal Emergency Management Agency
ft msl	Feet above mean sea level
HREC	Historical Recognized Environmental Conditions
HWMU	Hazardous Waste Management Unit
LBP	Lead-based paint
LFG	Landfill gas
LUST	Leaking Underground Storage Tank
NESHAP	National Emissions Standard for Hazardous Air Pollutants
PAHs	Polynuclear Aromatic Hydrocarbons
PCBs	Polychlorinated Biphenyls
PPE	Personal protective equipment
RCRA	Resource Conservation and Recovery Act
REC	Recognized Environmental Conditions

RWQCB-LA	Regional Water Quality Control Board – Los Angeles
SCAQMD	South Coast Air Quality Management District
SPCC	Stormwater Prevention Control and Countermeasure
SWMU	Solid Waste Management Unit
TSCA	Toxic Substance Control Act
USDA	United States Department of Agriculture
USGS	United States Geological Survey
UST	Underground Storage Tank
VEC	Vapor Encroachment Condition
VOCs	Volatile Organic Compounds
WDR	Waste Discharge Requirements

1.0 SUMMARY

Stantec completed this Phase I Environmental Site Assessment (ESA) of the proposed project site for power generation located at 3001 Scholl Canyon Road, Glendale, California 91206 (the "Property"), on behalf of City of Glendale Department of Water and Power (the "Client"). The work was performed in accordance with Stantec's proposal and terms and conditions dated September 7, 2018. The City of Glendale Water and Power (the "User") has been designated as the User of this report.

The Phase I ESA was conducted in conformance with USEPA Standards and Practices for AAI, 40 CFR Part 213 and the requirements of ASTM Designation E 1527-13, except as may have been modified by the scope of work, and terms and conditions, requested by the Client. Any exceptions to, or deletions from, the ASTM practice are described in Section 2.3 and 8.2.

The Property, which is proposed for construction, is comprised of a three-acre landfill gas processing facility within the Scholl Canyon Landfill and a pipeline corridor extending approximately 2/3 mile to the west of the landfill. The Property is located approximately one-half mile north of the 134 Freeway on Scholl Canyon Road in the City of Glendale, Los Angeles County, California. The purpose of the proposed project development is to beneficially utilize methane-rich renewable landfill gas (LFG) as fuel to generate electricity (13 megawatts). In addition, 2/3 mile of natural gas pipeline will be constructed to connect the facility to the existing Southern California Gas Company pipeline system located at the eastern end of Scholl Canyon Drive. The Scholl Canyon Landfill is also reportedly identified as 7721 North Figueroa Street, Los Angeles, California 90047. Surrounding properties include vacant land, landfill (active and inactive) and residential properties.

The following items of note were identified during this ESA:

- Three above ground storage tanks (ASTs; 6,000, 4,885 and 4,561 gallons) storing diesel were observed approximately 500 feet east of the Property. No secondary containment was observed during site inspection. Since these ASTs are not located on the Property and no violations/leaks/spills were reported, the ASTs are considered as an item of note for the Property but not a REC.

- The Environmental Data Resources (EDR) database reported presence of a 1,000-gal underground storage tank (UST) with regular unleaded gasoline used for motor vehicle fuel at the landfill. Since no spills, leaks or violations were reported and the reported UST is not on the Property, it is considered as an item of note for the Property but not a REC.

- Industrial hygiene issues including exposure to dust, hazardous waste and chemicals were identified at the Property during the site inspection. Worker's contact exposure to the above-mentioned issues should be addressed via administrative and/or engineering controls and personal protective equipment (PPE).

Stantec performed this Phase I ESA in conformance with the scope and limitations of ASTM Practice E1527-13 of the Property. Any exceptions to, or deletions from, this practice are described in the Data

Gaps section of this report. This assessment has revealed the following RECs in connection with the Property:

- During the site reconnaissance and review of regulatory agency records, Stantec noted numerous drums and poly tanks which stored various hazardous chemicals and/or waste oil on the Property. The storage, use and disposal of petroleum hydrocarbons and hazardous chemicals at the facility is considered a REC. However, during the site reconnaissance, Stantec did not notice evidence of significant leaks or spills at the Property. Stantec also observed that some drums containing hazardous chemicals were stored on secondary containment.

- The Property is a natural gas processing facility and is a part of an active landfill, and as such, there is a possibility of release of gas emissions including methane. The landfill was historically reported to accept some contaminated soils, and groundwater is being monitored for impacts from volatile organic compounds (VOCs). Therefore, presence of a landfill is considered as a REC. However, no buildings were observed on the Property during the site reconnaissance which eliminated the current possibility of indoor air quality issues and it was reported that the landfill currently accepted only nonhazardous waste, potentially limiting the types of hazardous gas emissions from the landfill. Historical agency records review indicated that the Property was in compliance and any violations/complaints reported were rectified.

The preceding summary is intended for informational purposes only. Reading of the full body of this report is recommended.

2.0 INTRODUCTION

The objective of this Phase I ESA was to perform All Appropriate Inquiry (AAI) into the past ownership and uses of the Property consistent with good commercial or customary practice as outlined by the ASTM in "Standard Practice for Environmental Site Assessments: Phase I Environmental Site Assessment Process", Designation E1527-13. "All Appropriate Inquiry" (AAI) is the process for evaluating a property's environmental conditions for the purpose of qualifying for landowner liability protections under CERCLA. following final rule of Part 312 of Title 40, Code of Federal Regulations (40 CFR Part 312). The purpose of this Phase I ESA was to identify, to the extent feasible, adverse environmental conditions including recognized environmental conditions ("RECs") of the Property.

The ASTM E1527-13 standard indicates that the purpose of the Phase I ESA is to identify RECs, including historical recognized environmental conditions (HRECs), and controlled recognized environmental conditions (CRECs) that may exist at a property. The term "recognized environmental conditions" means the presence or likely presence of any hazardous substances or petroleum products in, on, or at a property:

(1) Due to any release to the environment;

(2) Under conditions indicative of a release to the environment; or

(3) Under conditions that pose a material threat of a future release to the environment.

ASTM defines a "HREC" as a REC that has occurred in connection with the property, but has been addressed to the satisfaction of the applicable regulatory authority and meets unrestricted use criteria established by a regulatory authority, without subjecting the property to any required controls (for example, property use restrictions, activity and use limitations, institutional controls, or engineering controls). Before calling the past release a HREC, the environmental professional must determine whether the past release is a REC when the current Phase I ESA is conducted (for example, if there has been a change in the regulations). If the EP considers the past release to be a REC at the time the Phase I ESA is conducted, the condition shall be included in the conclusions section of the report as a REC.

ASTM defines a "CREC" as a REC resulting from a past release of hazardous substances or petroleum products that has been addressed to the satisfaction of the applicable regulatory authority (for example, as evidenced by the issuance of a no further action letter or equivalent, or meeting risk-based criteria established by regulatory authority), but with hazardous substances or petroleum products allowed to remain in place subject to the implementation of required controls (for example, property use restrictions, activity and use limitations, institutional controls, or engineering controls).

As defined by ASTM, RECs can include hazardous substances or petroleum products present under conditions in compliance with laws if that presence represents a material threat of future release. The presence of hazardous substances or petroleum products is, however, not a REC if that presence is a *de minimis* condition. De minimis conditions are minor occurrences of contamination that generally do not present a material risk to human health and would not likely be subject to enforcement action if brought to the attention of governmental agencies. ASTM also considers the potential for a business environmental risk (BER), defined as a risk which can have a material environmental or environmentally-driven impact on

the business associated with the current or planned use of the Property, not necessarily limited to those environmental issues required to be investigated by the ASTM standard. Consideration of BERs may involve addressing one or more ASTM non-scope considerations.

This ESA was conducted in accordance with our proposal to The City of Glendale Water and Power dated September 7, 2018. The scope of work conducted during this Phase I ESA consisted of a visual reconnaissance of the Property, interviews with key individuals, and review of reasonably ascertainable documents. The scope of work did not include an assessment for environmental regulatory compliance of any facility ever operated at the Property (past or present), or sampling and analyzing of environmental media. Stantec was not contracted to perform any independent evaluation of the purchase or lease price of the Property and its relationship to current fair market value. The conclusions presented in this ESA report are professional opinions based on data described herein. The opinions are subject to the limitations described in Section 2.3.

ASTM E1527-13 notes that the availability of record information varies from source to source. The User or Environmental Professional is not obligated to identify, obtain, or review every possible source that might exist with respect to a property. Instead, ASTM identifies record information that is reasonably ascertainable from standard sources. “Reasonably ascertainable” means:

(1) Information that is publicly available;

(2) Information that is obtainable from its source within reasonable time and cost constraints; and

(3) Information that is practicably reviewable.

2.1 PROPERTY DESCRIPTION

The Property which is proposed for construction is comprised of the three-acre landfill gas processing facility within the Scholl Canyon Landfill and a pipeline corridor extending 2/3 mile to the west of the landfill. The Property is located approximately one-half mile north of the 134 Freeway on Scholl Canyon Road in the City of Glendale, Los Angeles County, California. The purpose of the proposed project is to beneficially utilize methane-rich renewable landfill gas (LFG) as fuel to generate electricity (13 megawatts). In addition, 2/3 mile of natural gas pipeline will be constructed to connect the facility to the existing Southern California Gas Company pipeline system located at the eastern end of Scholl Canyon Drive. The Scholl Canyon Landfill is also reportedly identified as 7721 North Figueroa Street, Los Angeles, California 90047. Surrounding properties include vacant land, landfill (active and inactive) and residential properties.

2.2 SPECIAL TERMS, CONDITIONS, AND SIGNIFICANT ASSUMPTIONS

The possible contaminants of concern considered in this assessment include those hazardous compounds listed under the Comprehensive Environmental Response, Compensation, and Liability Act (CERCLA). Other than adherence to Client specific scope of work requirements, there were no other special terms, conditions, or significant assumptions associated with the Phase I ESA.

2.3 EXCEPTIONS AND LIMITING CONDITIONS

This report documents work that was performed in accordance with generally accepted professional standards at the time and location in which the services were provided. No other representations, warranties or guarantees are made concerning the accuracy or completeness of the data or conclusions contained within this report, including no assurance that this work has uncovered all potential and actual liabilities and conditions associated with the identified property.

This report provides an evaluation of selected environmental conditions associated with the identified portion of the property that was assessed at the time the work was conducted and is based on information obtained by and/or provided to Stantec at that time. There are no assurances regarding the accuracy and completeness of this information. All information received from the client or third parties in the preparation of this report has been assumed by Stantec to be correct. Stantec assumes no responsibility for any deficiency or inaccuracy in information received from others.

If a service is not expressly indicated, do not assume it has been provided. If a matter is not addressed, do not assume that any determination has been made by Stantec in regards to it.

Conclusions made within this report consist of Stantec's professional opinion as of the time of the writing of this report, and are based solely on the scope of work described in the report, the limited data available and the results of the work. They are not a certification of the property's environmental condition.

The client did not provide or contract Stantec to provide recorded title records or search results for environmental liens or activity and use limitations encumbering the property or in connection with the Property. These represent data gaps; however, these data gaps are not considered significant. Based on the information obtained during the course of this ESA and general knowledge of development at and near the Property, the absence of this information did not affect the ability of the Environmental Professionals to identify RECs, HRECs, CRECs, or de minimis conditions.

This report relates solely to the specific project for which Stantec was retained and the stated purpose for which this report was prepared and shall not be used or relied upon by the client identified herein for any variation or extension of this project, any other project or any other purpose.

This report has been prepared for the exclusive use of the client identified herein and any use of or reliance on this report by any third party is prohibited, except as may be consented to in writing by Stantec or as required by law. The provision of any such consent is at Stantec's sole and unfettered discretion and will only be authorized pursuant to the conditions of Stantec's standard form reliance letter. Stantec assumes no responsibility for losses, damages, liabilities, or claims, howsoever arising, from third party use of this report.

The locations of any utilities, buildings and structures, and property boundaries illustrated in or described within this report, if any, including pole lines, conduits, water mains, sewers and other surface or sub-surface utilities and structures are not guaranteed. Before starting work, the exact location of all such utilities and structures must be confirmed by the client and Stantec assumes no liability resulting from damage to such utilities and structures.

The conclusions are based on the site conditions encountered by Stantec at the time the work was performed. Accordingly, additional studies and actions may be required. As the purpose of this report is to identify selected site conditions which may pose an environmental risk; the identification of non-environmental risks to structures or people on the site is beyond the scope of this assessment. The findings, observations, and conclusions expressed by Stantec in this report are not an opinion concerning the compliance of any past or present owner or operator of the site which is the subject of this report with any Federal, state or local law or regulation.

This report presents professional opinions and findings of a scientific and technical nature. It does not and shall not be construed to offer a legal opinion or representations as to the requirements of, nor compliance with, environmental laws, rules, regulations or policies of Federal, state or local governmental agencies. RECs raised by the report should be reviewed by client legal counsel.

Stantec specifically disclaims any responsibility to update the conclusions in this report if new or different information later becomes available or if the conditions or activities on the property subsequently change.

2.4 PERSONNEL QUALIFICATIONS

This Phase I ESA was conducted by, or under the supervision of, an individual that meets the ASTM definition of an Environmental Professional (EP). The credentials of the EP and other key Stantec personnel involved in conducting this Phase I ESA are provided in Appendix B.

3.0 USER-PROVIDED INFORMATION

ASTM E1527-13 describes responsibilities of the User to complete certain tasks in connection with the performance of "All Appropriate Inquiries" into the Property. The ASTM standard requires that the Environmental Professional request information from the User on the results of those tasks because that information can assist in the identification of RECs, CRECs, HRECs, or de minimis conditions in connection with the Property. Towards that end, Stantec requested that the User provide the following documents and information:

Description of Information	Provided (Yes / No)	Description and/or Key Findings
User Questionnaire and/or Interview	Yes	The User provided site contact information, provided access to the Property, and answered questions regarding intended use of the Property.
Environmental Liens or Activity Use Limitations	No	The user reportedly does not possess any of these documents
Previous Environmental Permits or Reports Provided by User	No	The user reportedly does not possess any of these documents.
Purpose of the Phase I ESA	Yes	In support of proposed construction on the Property.

4.0 RECORDS REVIEW

The objective of consulting historical sources of information is to develop the history of the Property and surrounding area, in order to evaluate if past uses may have resulted in RECs. Physical setting records are evaluated to determine if the physical setting may have contributed to adverse environmental conditions in connection with the Property. During the review of historical records, Stantec attempted to identify uses of the Property from the present to the first developed use of the Property. Stantec's research included the reasonably ascertainable and useful records described in this section.

4.1 PHYSICAL SETTING

A summary of the physical setting of the Property is provided in the table below with additional details in the following subsections

Topography:	The Property has a regional topographic gradient to the southwest.
Soil/Bedrock Data:	Boring logs obtained from a nearby site approximately 2 miles northeast of the Property indicated that soils consist of interbedded layers of silty sand, sand and sandy silt (Cardno ERI, 2013).
Estimated Depth to Groundwater/ Estimated Direction of Gradient:	Based on the historical groundwater sampling conducted at the nearby site approximately 2 miles from the Property, the depth to groundwater was measured at approximately 75 feet below ground surface (bgs). Groundwater flow direction was reported to be southwest (Cardno ERI, 2013).
NOTE: Site-specific groundwater flow direction and depth can only be determined by conducting site-specific testing, which Stantec has not conducted.	

4.1.1 Property Topography and Surface Water Flow

The Property is located at an elevation of approximately 1,107 feet above mean sea level (ft msl). Based on the topography and existing surface conditions, general surface water flow is to the southwest.

4.1.2 Regional and Property Geology

The Scholl Canyon area has narrow valleys lined with varying amounts of alluvium and colluvium. Bedrock in this area is quartz diorite and diorite, and is highly jointed and fractured. The Canyon which lies in the San Fernando Valley Groundwater Basin is bounded on the north and northwest by the Santa Susana Mountains, on the north and northeast by the San Gabriel Mountains, on the east by the San Rafael Hills, on the south by the Santa Monica Mountains and Chalk Hills, and on the west by the Simi Hills (DWR Bulletin 118, 2004).

The Property is underlain by granitic and metamorphic rocks including gneiss. Scholl Canyon area consists of narrow valleys covered by varying thicknesses of alluvium and colluvium and intervening ridges. Bedrock in this area, which is highly jointed and fractured, consists of quartz diorite and diorite.

Based on soil samples collected during site assessments activities at a nearby site approximately 2 miles northeast of the Property (2172 North Yucca Lane) indicated that soils consist of interbedded layers of silty sand, sand and sandy silt (Cardno ERI, 2013).

4.1.3 Regional and Property Hydrogeology

Scholl Canyon is tributary to the San Fernando Valley, which is underlain by the San Fernando Groundwater Basin. The surface and ground waters of this basin are used extensively for domestic, agricultural, and industrial purposes. The water-bearing sediments consist of the lower Pleistocene Saugus Formation, Pleistocene and Holocene age alluvium. The groundwater in this basin is mainly unconfined with some confinement within the Saugus Formation in the western part of the basin and in the Sylmar and Eagle Rock areas. Regional groundwater flow direction is generally reported toward the south southwest (DWR Bulletin 118, 2004).

Based on the historical groundwater sampling conducted at the nearby site approximately two miles from the Property, the depth to groundwater was measured at approximately 75 feet bgs. Groundwater flow direction was reported to be southwest (Cardno ERI, 2013).

4.2 FEDERAL, STATE AND TRIBAL ENVIRONMENTAL RECORDS

A regulatory agency database search report was obtained from Environmental Data Resources Inc. (EDR), a third-party environmental database search firm. A complete copy of the database search report, including the date the report was prepared, the date the information was last updated, and the definition of databases searched, is provided in Appendix D.

Stantec evaluated the information listed within the database relative to potential impact to the Property, assessing the potential for impacts based in part on the physical setting. As part of this process, inferences have been made regarding the likely groundwater flow direction at or near the Property. As described in 4.1.3, the regional groundwater flow direction is generally to the southwest. Observations about the Property and surrounding properties made during the Property reconnaissance are provided in more detail in section 5.

4.2.1 Listings for Property

The Property was identified in the environmental databases EMI, FINDS, AST, SWF/LF, Financial Assurance, LOS ANGELES CO. HMS, NPDES, WDS, CIWQS, CHMIRS, HAZNET, RCRA-SQG, US AIRS, RGA LF, ECHO, and RCRA NonGen/NLR. The Property is listed under the site names LA County Sanitation, Glendale Water and Power, Scholl Canyon LFG Facility, Scholl Canyon Sanitary Landfill, LA County Sanitation District, and Scholl Canyon Landfill.

Records Review
May 16, 2019

Database Listing	Description
RGA LF	The Property reportedly operated as Scholl Canyon Sanitary Landfill since at least 1995 through 2012.
RCRA NonGen/NLR	As of 2018, the Property was classified as a Non-Generator of hazardous waste.
FINDS	The Property is registered in the FINDS database with Registry ID: 110055841754.
AST	An aboveground storage tank is reportedly present on the Property and owned by City of Glendale Water and Power.
SWF/LF	The Property is listed as a Permitted Solid Waste Landfill with an Active status as of 2011. Accepted waste included construction/demolition, industrial, inert, manure, mixed municipal, and tires. The closure date is estimated to be April 2030.
LOS ANGELES CO. HMS	The Property is listed as Facility ID: 033066-054816 with 'Open' status.
HAZNET	The Property was listed in the database as a storage, bulking, transfer off-site facility of liquids with halogenated organic compounds and oxygenated solvents as of 2017.
CHMIRS	In January 1995, a security guard reportedly noticed a vandalism problem – treated groundwater flowing from Canyon water treatment area, and treatment stripper overflowing into the storm drain. The spill was reportedly contained.
ECHO	According to the Facility Inspection Report dated August 5, 2018, the compliance status for the Property was 'No Violation Identified'.
Financial Assurance	The post-closure information coverage date was listed as December 2017 with 'approved' status. The responsible party was U.S. Bank Corporate Trust Services.
NPDES	The Property is listed as a facility requiring National Pollutant Discharge Elimination System (NPDES) permit as of 2018. NPDES no. CAS000001.
WDS	The Property is listed as 'Other Facility – Does not fall into category of municipal/domestic, industrial, agricultural, or solid wastes. Primary waste type reportedly included Inert/Influent or Solid Wastes that do not contain soluble pollutants or organic wastes and have little adverse impact on water quality. Such wastes could cause turbidity and siltation and stormwater/stormwater runoff was included as primary waste. The Property was considered to be a minor threat to water quality.
CIWQS	The Property is listed with Regulatory Measure Type as Stormwater Industrial with Terminated status as of 2014.
EMI	The Property reportedly emitted total organic hydrocarbon gases, reactive organic gases, carbon monoxide, nitrogen oxides, sulfur oxides, and particulate

Database Listing	Description
	matters from 1995 to 2001 and from 2009 to 2014.
RCRA-SQG	The Property is listed as a generator of ignitable and corrosive waste in 1994, 1996, 1999, and 2000. No violations were reported.
US AIRS	The Property was listed in the State Implementation Plan for National Primary and Secondary Ambient Air Quality Standards consisting of compliance monitoring from 1998 to 2017. The Property reportedly retained a Title V permit from 2006 to 2016.

The Property in conjunction with the Scholl Canyon Inactive Landfill is also listed on the Regional Water Quality Control Board's GeoTracker website as an Active Waste Discharge Requirements (WDR) site as of February 22, 2019. The WDR type is 'Landfill' and the WDR Order No. is R4-2002-0022. No other information is available.

According to Stantec's 2016 Phase I report, the Property and adjacent Scholl Canyon Inactive Landfill were listed on RWQCB's GeoTracker website as a Land Disposal Site with cleanup status 'Open – Verification Monitoring as of 1/1/1965'. The Second Quarter 2015 Monitoring Reports stated that the landfill was opened in 1961 and it accepted slightly contaminated soils, uncontaminated soils, green waste and asphalt for onsite beneficial reuse for disposal in the past. As of 2015, the landfill only accepted non-hazardous waste. The reports also stated presence of 11 groundwater monitoring wells at the active landfill and 2 groundwater monitoring wells in the vicinity of the landfill, in which sampling is conducted on a quarterly basis. The volatile organic compounds (VOCs) detected in some of the groundwater samples collected during the third quarter 2015 event were chloroform, acetone, ethylbenzene and toluene. The VOCs detected in the groundwater historically include benzene, 1,2-dichlorobenzene, 1,4-dichlorobenzene, chlorobenzene, isopropylbenzene, n-propylbenzene and sec-propylbenzene. The reports also stated that stormwater monitoring was conducted at the landfill and per the most recent event, the monitoring parameters that exceeded USEPA benchmarks were total suspended solids, iron and zinc. The EDR database reported presence of a 500-gal UST with regular unleaded gasoline used for motor vehicle fuel at the landfill. This information is no longer available on GeoTracker.

Presence of a landfill as part of the Property is considered as a REC.

4.2.2 Listings for Nearby Sites with Potential to Impact Property

Stantec assessed data presented in the environmental agency database search report to evaluate the potential for conditions on adjacent and nearby sites to pose a REC, CREC, or HREC for the Property. The evaluation included an opinion of the potential for contamination by hazardous substances or petroleum products to migrate to the Property from a nearby property, including by vapor migration or encroachment (i.e., potential for a vapor encroachment condition [VEC]).

Listed Facility Name/Address	Database Listing	Distance/Direction from Property	REC? (YES / NO)
Scholl Canyon Golf and Tennis Co. Scholl Canyon Inactive Disposal Site	WMUDS/SWAT, HIST UST, SWF/LF	Adjacent to the north of the Property at a higher elevation	YES

Listed Facility Name/Address	Database Listing	Distance/Direction from Property	REC? (YES / NO)
3800 East Glenoaks Blvd Glendale, California 91206			
The facility was listed as a solid waste disposal site with operational status 'closed as of December 31, 1975'. The disposal area was reportedly 68.5 acres. The present use of the facility was Scholl Canyon Golf Course. A 1,000-gallon super leaded product UST was present on the Property; however, the installation date of the UST was unknown. The historical use of the adjacent property as a landfill and continued monitoring in conjunction with the Property is considered a REC for the Property.			

The listings in the database search report are provided in Appendix C.

4.3 LOCAL/REGIONAL ENVIRONMENTAL RECORDS

Stantec checked the following sources to obtain information pertaining to Property (addresses – 7721 North Figueroa Street; 3001 Scholl Canyon Road) use and/or indications of RECs in connection with the Property:

4.3.1 California Department of Toxic Substances Control (DTSC) - Chatsworth

Agency Name Contact Information	Finding
DTSC Chatsworth 818-717-6521 Response Date: April 26, 2019	The agency provided records for the address: 7721 North Figueroa Street. The information is summarized below: • Monitoring reports from 1994 and 1996 indicate that miscellaneous unacceptable wastes including paints, cleaners, batteries were recovered at the landfill. The wastes were reportedly disposed to the appropriate facilities. • Hand written notes dated October 21, 1980, mention illegal dumping of ¾ empty barrels of oils and solvents at the site. Monitoring reports from 1994 prepared by the Solid Waste Management Department for the Regional Water Quality Control Board (RWQCB) also listed multiple occurrences of illegal dumping of paints, waste oils, and fertilizers at the facility. The recovered waste was sent to another facility for treatment.

4.3.2 County of Los Angeles – Department of Public Works (LADPW)

Agency Name, Contact Information	Findings
LADPW 626-458-3517	LADPW referred Stantec to their webpage www.ladpw.org/epd/cleanla/OpenFileReview.aspx to access public records. The online research suggested that LADPW does not have any records related to industrial waste/underground storage tanks/stormwater for the Property.

4.3.3 Glendale Fire Department

Agency Name, Contact Information	Findings
Glendale Fire Department Fax: 818-241-5386 Response date: May 13, 2019	Following records are associated with the ASTs located on the LFG facility but not on the Property - • Spill Prevention, Control and Countermeasure (SPCC) Plan was created for the LFG facility in 2005 and periodical amendments were made to the plan until 2017. Types of petroleum products used at the facility were hydraulic fluid, transmission fluid, grease, gasoline, diesel fuel, used oil, and waste oil. ASTs present onsite include three 5,000-gallon diesel ASTs, one 550-gallon transmission oil AST, one 550-gallon engine oil AST, one 550-gallon hydraulic fluid AST, and one 3,200-gallon waste oil AST. • Onsite waste oil AST (tank 1) passed the pressure test conducted in August 2017 after failing in July 2017. ASTs Tank 2,3 and 4 (transmission fluid, oil 15/40, hydraulic fluid) passed the pressure tests in July 2017. • Inspection reports from July 2017 for Tank 1 through 4 indicated miscellaneous observations including presence of debris in secondary containment, minor leaks, updated documentation, no stability support for ASTs, installation of vent cap to close the opening of top of the tank, paint failure, chipping and corrosion. • According to AST Inspection Report from July 2018, the site was not in operation at the time. Records for the entire facility, including the Property: • July 16, 2018 - Notice of Intention to Abate Public Nuisance. Notice to remove all hazardous vegetation 100 feet from buildings, 10 feet from combustion fences, and 10 feet from roadways.

	• Structural Observations Report form from November 2016 indicated no deficiencies in the footing, stems and walls of the Truck scale pits and pedestals. Records for the Property: • Violations of the industrial wastewater permit in 1997, 1998, 2002 were reported. According to the industrial waste discharge permit application from 1997, approximately 3,300 gallons of waste liquids was reportedly discharged per day. Condensate waste was generated during landfill gas processing operations. The types of chemicals, solvents contained in the waste were chlorinated, aromatic, oxygenated and other hydrocarbons from landfill gas; oil from gas compressors; and sulfur-containing compounds. • Records from the Hazardous Materials Inventory information dated March 2013 indicated presence of following hazardous materials onsite: i. Diesel fuel, motor oil, waste oil mixture, gear lubricant, petroleum naptha, transmission fluid, aerosol paint, antifreeze, mineral spirits, paint, dichlorofluoromethane, used filters, landfill gas – methane, PVC solvent cement and primer, propane, nitrogen (compressed gas), hydrogen (compressed gas), methane (compressed gas), 50% caustic, hydrochloric acid, betz-GCP-187 (a blend of phosphate and polymer), chlorine tablets.

4.3.4 Regional Water Quality Control Board – Los Angeles (RWQCB-LA)

Agency Name, Contact Information	Findings
Laura Gallardo RWQCB - LA Rb4-publicrecords@waterboards.ca.gov Response Date: May 9, 2019	Records obtained are summarized below: • RWQCB-LA maintained records for the active and inactive landfill. Groundwater monitoring is being conducted at the active and inactive landfill. According to the annual stormwater reports conducted at the landfill in 2010 and 2011, no issues of non-compliance were observed. No indication of unauthorized discharges was noted.

	• Routine inspections conducted in 2012 concluded that the landfill was well maintained with no WDR violations. • According to a Stormwater report from 2010, the best management practices (BMPs) for sediment control included application of daily cover, dust suppression, grading to direct surface water, silt fences, hay bales, and check dams. • A request letter by City of Glendale Water and Power dated June 4, 2015 indicated request for approval of Notice of Termination of Coverage under Statewide Stormwater General Permit for WDID Number 4 191022469. According to the letter, the Scholl LFG facility is part of a much larger landfill site with a different WDID. The request was approved on June 23, 2015. According to SWRQCB's GeoTracker website, the Property address 3001 Scholl Canyon Road is an active WDR Site as of February 22, 2019 under the WDR Order No. R4-2002-0022. No documents in regards to this permit were obtained at the agency or on GeoTracker.

4.3.5 South Coast Air Quality Management District (SCAQMD)

Agency Name, Contact Information	Findings
SCAQMD PublicRecordsRequests@aqmd.gov Response Date: May 7, 2019	SCAQMD stated that no Notice of Violations were associated with the Property address 7721 North Figueroa Street. Records obtained for the Property address included complaints, environmental quality labs (EQLs). The records are summarized below: • January 2010 - Permit of Operate a landfill gas treating system consisting of two compressors, absorber, storage tank, knockout drum, air-cooled chilled water unit, economizer, feed gas chiller, and refrigeration knock-out drum. Permit No. G7093. • July 2006 – AQMD request to provide records of sulfur content of the landfill gas and total volume collected met – facility in compliance. • June 2006 – Landfill Gas Treating permit # D90377; Status Inactive and Landfill Gas Treating permit # F4295; Status Inactive.

	• August 1997 – Notice of improper disposal of Class I non-friable asbestos containing material (ACM), source Honeycutt Tear off. • December 1996 - Permit of Operate a landfill gas treating system consisting of two compressors, absorber, storage tank, knockout drum, air-cooled chilled water unit, economizer, feed gas chiller, and refrigeration knock-out drum. Permit No. F4295 • May 1995 - Permit of Operate a landfill gas treating system consisting of two compressors, absorber, storage tank, knockout drum, air-cooled chilled water unit, economizer, feed gas chiller, and refrigeration knock-out drum. Permit No. D90377. • October 1990 – Compliance requirements to properly maintain and operate Air Sparge system.

4.3.6 DTSC - Cypress

Agency Name, Contact Information	Findings
Jone Barrio DTSC Cypress Jone.Barrio@dtsc.ca.gov, Julie.Johnson@dtsc.ca.gov Response date: April 30, 2019	DTSC Cypress reported that they did not find any records for the Property.

4.4 HISTORICAL RECORDS REVIEW

4.4.1 Land Title Records/Deeds

Land title records, deeds, environmental liens, and activity and use limitation documentation was not provided by the User, and public records were not searched by Stantec.

4.4.2 Aerial Photographs

Stantec reviewed historical aerial photographs provided by EDR. The general type of activity on a property and land use changes can often be discerned from the type and layout of structures visible in the photographs. However, specific elements of a facility's operation usually cannot be discerned from aerial photographs alone. The following table summarizes Stantec's observations of the reviewed historical aerial photographs. The aerial photographs are presented in Appendix E as Historical Records.

Year	Scale	Observations, Property and Adjoining Properties
1928	1”=500’	The Property and surrounding areas appear to be forestland. An intermittent stream appears to be flowing across the southern portion of the Property.
1938	1”=500’	No significant changes to the Property and its vicinity are apparent.
1948	1”=500’	The Property and surrounding areas continue to appear as forestland. Multiple intermittent streams appear to be flowing across the Property.
1952	1”=500’	No significant changes to the Property and its vicinity are apparent.
1964	1”=500’	The Property appears undeveloped. The currently inactive landfill appears to be developed. Scholl Canyon Road appears to be developed. Few residential properties appear to the west of the Property.
1977	1”=500’	No significant changes to the Property and its vicinity are apparent.
1979	1”=500’	The Property appears to be operating as a landfill. Additional residential properties appear west of the Property.
1981	1”=500’	No significant changes to the Property are apparent. The adjacent property to the northeast appears to be developing as a golf course. Tennis courts appear 1/4 miles northeast of the Property.
1989	1”=500’	The Property appears to be developed as a landfill gas processing facility for the landfill. A water tank and a building are observed on the northern part of the Property.
1994	1”=500’	No significant changes to the Property and its vicinity are apparent.
2002	1”=500’	The landfill portion of the Property appears to be in the current configuration consisting of a condensate processing facility, flaring station, gas compressors, tool shed, refrigeration exchange skid, condensate treatment area and office area.
2005	1”=500’	No significant changes to the Property and its vicinity are apparent.
2009	1”=500’	No significant changes to the Property and its vicinity are apparent.
2012	1”=500’	No significant changes to the Property and its vicinity are apparent.
2016	1”=500’	No significant changes to the Property and its vicinity are apparent.

Name of aerial photograph source: The EDR Aerial Photo Decade Package (Appendix E)

4.4.3 City Directories

Stantec retained a third party to research available reverse city directories for the Property, in approximately five-year intervals. The City Directory is presented in Appendix E as Historical Records. The following is a general summary of Stantec’s review of the city directory listings:

Subject Property	Year	Listed Occupants
Property – 3001 Scholl Canyon Road	2014 2010	Landfill Scholl Canyon/Sanitation Dist LA County Sanitation Dist LA County

Name of city directories and source: The EDR City Directory Abstract (Appendix E)

4.4.4 Historical Fire Insurance Maps

Fire insurance maps were developed for use by insurance companies to depict facilities, properties, and their uses for many locations throughout the United States. These maps, which have been periodically updated since the late 19th century, provide information on the history of prior land use and are useful in assessing whether there may be potential environmental contamination on or near the Property.

Stantec contracted with a third party to search for copies of historical fire insurance maps covering the subject and immediately adjacent properties. No maps were available for the Property or adjacent properties. The Sanborn® Map Search Report is presented in Appendix E as Historical Records.

4.4.5 Historical Topographic Maps

Stantec reviewed historical topographic maps to help identify past Property usage and areas of potential environmental concern.

The United States Geological Survey (USGS) 7.5-Minute Topographic Map of Pasadena Quadrangle (scale 1:24,000), 7.5- Minute Topographic Map of Altadena Quadrangle (scale 1:24,000), 7.5- Minute Topographic Map of Glendale Quadrangle (scale 1:24,000), and 15- Minute Topographic Map of Los Angeles Quadrangle (scale 1:62,500) were reviewed to identify local and regional physiographic features in the vicinity of the Property (see Figure 1). Based on the review of this data, the Property is located at an elevation of approximately 1,107 ft msl and the general topographic gradient is to the southwest.

No RECs were noted during our review of the topographic maps. Copies of the historical maps are provided in Appendix E as Historical Records. The following table summarizes the maps reviewed and our observations.

Year	Scale	Observations, Property and Adjoining Properties
1894, 1896, 1900	1:62,500	No details regarding specific development of the Property and its vicinity were observed.
1928	1:24:000	Two intermittent streams are depicted as flowing across the north and south of the Property. The Glendale and Los Angles city boundary is located approximately 1/4th mile south of the Property.
1940	1:24,000	A portion was of the Property and its vicinity to the northwest was unmapped. No details regarding specific development of the Property and vicinity were observed.
1953	1:24,000	The Property and vicinity were depicted as forestland. A Debris Dam is depicted adjacent to the southwest corner of the Property. A water tank was observed approximately ¼ mile south of the Property and

Year	Scale	Observations, Property and Adjoining Properties
		two other water tanks were observed approximately ½ mile northwest of the Property. Eagle Rock Reservoir is observed approximately ½ mile southeast of the Property.
1966	1:24,000	The Property was depicted to be Scholl Canyon Park and partially a forestland. No additional details regarding specific development of the Property vicinity were observed.
1972	1:24,000	No additional details regarding specific development of the Property and its vicinity were observed.
1988	1:24,000	No additional details regarding specific development of the Property and its vicinity were observed.
1995	1:24,000	The Property is no longer depicted to be forestland and is depicted as vacant land.
2012	1:24,000	No additional details regarding specific development of the Property and its vicinity were observed.

Name of maps and source: The EDR Historical Topographic Map Report (Appendix E)

4.4.6 Other Historical Sources

Department of Conservation, Division of Oil, Gas & Geothermal Resources

Stantec reviewed the Department of Conservation, Division of Oil, Gas & Geothermal Resources (DOGGR) online well finder database to determine the number and status of historical oil and gas wells on the Property and in the surrounding areas. There were no wells reported in the vicinity of the Property.

.

5.0 SITE RECONNAISSANCE

A visit to the Property and its vicinity was conducted by Mr. Scott Edblad on April 29, 2019. Access to the Property was provided by the on-site Sanitation District Engineer Marty. Figure 2 provides information about the Property and adjoining properties and the location of potential areas of environmental concern. Photographs collected during the Property visit are included in Appendix A.

5.1 SITE RECONNAISSANCE METHODOLOGY

The Site reconnaissance focused on observation of current conditions and observable indications of past uses and conditions that may indicate the presence of a REC. The Property reconnaissance was conducted on foot and Stantec utilized the following methodology to observe the Property:

- Traverse the outer Property boundary.
- Traverse transects across the Property.
- Traverse the periphery of all structures on the Property.
- Visually observe accessible interior areas expected to be used by occupants or the public, maintenance and repair areas, utility areas, and a representative sample of occupied spaces.

Weather conditions during the visit to the Property were clear and sunny. There were no weather-related Property access restrictions encountered during the reconnaissance visit.

5.2 GENERAL DESCRIPTION

Property and Area Description:	The Property is located in an urban development. Surrounding properties include combination of vacant land and residential properties.
Property Operations:	The Property is a natural gas processing facility and is a part of an active landfill which currently accepts non-hazardous solid waste.
Structures, Roads, Other Improvements:	The structures present on the Property include multiple trailers, two high voltage buildings, flaring station, condensate processing facility, and refrigeration exchange skid area. The surface is covered partly by asphalt and partly unpaved.
Property Size (acres):	3.0
Estimated % of Property Covered by Buildings and/or Pavement:	10
Observed Current Property Use/Operations:	Landfill gas processing facility.

Observed Evidence of Past Property Use(s):	None observed.
Potable Water Source:	Glendale Water and Power.
Electric Utility:	Glendale Water and Power.

5.3 HAZARDOUS SUBSTANCES AND PETROLEUM PRODUCTS

The following table summarizes Stantec's observations during the Property reconnaissance.

Observations	Description/Location
Hazardous Substances and Petroleum Products as Defined by CERCLA 42 U.S.C. § 9601(14):	Hazardous substances observed on the Property included waste oil, antifreeze, hydrochloric acid, compressor oil, and diesel. All substances appeared to be stored appropriately.
Drums (≥ 5 gallons):	Miscellaneous drums storage, southeast of the Property (with or without secondary containment): • 8x55-gal magnasol • 2x55-gal magnafloc • 5x55-gal pacemaker oil • 55-gal aluminum chloride • 2x55-gal antifreeze, cleaning solvent • 55-gal sorbent waste storage drum • 55-gal oil storage drums • 16-gal hydrochloric acid storage drum
Strong, Pungent, or Noxious Odors:	None detected.
Pools of Liquid:	None observed.
Unidentified Substance Containers:	None observed.
PCB-Containing Equipment:	Undetermined. Transformers were observed on the south portion of the Property.
Other Observed Evidence of Hazardous Substances or Petroleum Products:	None observed.

5.4 INTERIOR OBSERVATIONS

The site is a landfill outdoors and no interior observations were needed.

5.5 EXTERIOR OBSERVATIONS

Stantec made the following observations during the site reconnaissance of exterior areas of the Property and/or identified the following information during the interview or records review portions of the assessment:

Observations	Description
On-site Pits, Ponds, or Lagoons:	None observed.
Stained Soil or Pavement:	No major staining observed. Cracks in asphalt roads/parking lot were observed throughout the Property.
Stressed Vegetation:	None observed.
Waste Streams and Waste Collection Areas:	A dedicated waste storage area was observed along the southern part of the Property.
Solid Waste Disposal:	A solid waste disposal area was observed on the southwest part of the Property.
Potential Areas of Fill Placement:	No mounds, piles or depressions suggesting the placement of fill material were observed on the Property.
Wastewater:	The Property has a wastewater discharge permit to discharge into the municipal wastewater system.
Stormwater:	Stormwater drains were observed on the Property; however, no evidence of contamination was observed.
Wells:	No wells were observed.
Septic Systems:	No visible evidence of the existence of a septic system was observed.
Other Exterior Observations:	None observed.

5.6 UNDERGROUND STORAGE TANKS/STRUCTURES

Existing USTs:	No visible evidence (fill pipes, vent pipes, dispensers, surface patches), which would indicate the presence of USTs, was discovered during the site reconnaissance.
Former USTs:	No visible evidence (fill pipes, vent pipes, dispensers, surface patches), reports, or other evidence of the former presence of USTs was discovered during this Phase I ESA. However, according the EDR database a 1,000-gallon super leaded product UST was reported to be present on the Property.
Other Underground Structures:	None observed.

5.7 ABOVEGROUND STORAGE TANKS

Existing ASTs:	Condensate processing facility: • 300-gal mixing (poly tank) • 2x300-gal caustic soda (poly tank) • 1,000-gal mixing (poly tank) • 3x10,000-gal condensate (poly tank) • 2,500-gal magnasol (poly tank) • 2,500-gal magnafloc (poly tank) • 3x500-gal condensate (poly tank) • 55-gal condensate (poly tank) • 55-gal drum (unknown) • 2x11,000-gal carbon tanks Refrigeration Exchange fluid area: • 55-gal hydrogen sulfide (poly tank) • 800-gal hydrogen sulfide (poly tank) • 1,100-gal sulfatrol (poly tank) • 55-gal pure carbon (vapor phase) • 40-gal oil/ condensate (poly tank) Gas Compressor Area: • 4x80-gal used oil (poly tank) • 4x16 feet^3 metal cube storing oil • 100 gal, 1,000-gal oil storage drums and poly tanks Three diesel ASTs with no secondary containment (6,000-gal, 4,885-gal and 4,561-gal) were observed approximately 500 feet east from the Property. According to historical aerial photographs, the ASTs were present at this location since at least 1983.
Former ASTs:	No visible evidence (fill pipes, vent pipes, dispensers, surface stains), reports, or other evidence of the former presence of ASTs was discovered during this Phase I ESA.

5.8 ADJOINING PROPERTIES

5.8.1 Current Uses of Adjoining Properties

As viewed from the Property and/or from public rights-of-way, Stantec made the following observations about use and activities on adjoining properties:

NORTH	Scholl Canyon Golf Course

SOUTH	Highway 134
EAST	Landfill, vacant land and residential properties further east
WEST	Lower Scholl Canyon Park

5.8.2 Observed Evidence of Past Uses of Adjoining Properties

Observations of adjoining properties providing indications of past use and activities, if any, are described below.

NORTH	None observed.
SOUTH	None observed.
EAST	None observed.
WEST	None observed.

5.8.3 Pits, Ponds or Lagoons on Adjoining Properties

As viewed from the Property and/or from public rights-of-way, Stantec made the following observations about the presence of pits, ponds and lagoons on adjoining properties:

NORTH	None observed.
SOUTH	None observed.
EAST	None observed.
WEST	None observed.

5.9 OBSERVED PHYSICAL SETTING

Topography of the Property and Surrounding Area:	The Property and surrounding areas have a general topographic gradient of southwest.

6.0 INTERVIEWS

Stantec conducted interviews with the following individuals:

Name and contact information	Relationship to Property	Key findings:
Marty	On-site Sanitation District Engineer	Mr. Marty indicated that there had not been any updates or major events at the facility since the prior site visit in 2016 for the Phase I ESA. He also indicated that there were less portions of the landfill operating in 2019.

7.0 EVALUATION

This section provides a summary overview of or Findings, Opinions, and Conclusions.

7.1 FINDINGS AND OPINIONS

Information gathered from interviews, reviews of existing data review, and a property inspection was evaluated to determine if RECs are present in connection with the Property. Based on this information, Stantec made the following findings and developed the following opinions.

Finding 1: Numerous drums and poly tanks containing various hazardous chemicals and/or waste oil were observed on the Property.

Opinion 1: Storage, use and disposal of petroleum hydrocarbons and hazardous chemicals at the facility is considered a REC. However, during the site reconnaissance, Stantec did not observe evidence of significant leaks or spills at the Property. Stantec also observed some drums containing hazardous chemicals which were stored on secondary containment.

Finding 2: The Property is a natural gas processing facility and is a part of an active landfill and as such, there is a possibility of release of gas emissions including methane. The landfill was historically reported to accept some contaminated soils, and groundwater is being monitored for impacts from VOCs.

Opinion 2: Presence of a landfill as part of the Property is considered a REC. However, no buildings were observed on the Property during the site reconnaissance which eliminated the current possibility of indoor air quality issues and it was reported that the landfill currently accepted only nonhazardous waste, potentially limiting the types of hazardous gas emissions from the landfill. Historical agency records review indicated that the Property was in compliance and any violations/complaints reported were rectified.

Finding 3: Three ASTs (6,000-gal, 4,885-gal and 4,561-gal) storing diesel were observed approximately 500 feet east from the Property. No secondary containment was observed.

Opinion 3: Since these ASTs are not on the Property and no violations were reported, the ASTs are considered as an item of note for the Property but not a REC.

Finding 4: The EDR database reported presence of a 1,000-gal UST with regular unleaded gasoline used for motor vehicle fuel at the landfill.

Opinion 4: Since no spills, leaks or violations were reported and the reported UST is not on the Property, it is considered as an item of note for the Property but not a REC.

7.2 DATA GAPS

The federal AAI rule [40 CFR 312.10(a)] and ASTM E1527-13 identify a "data gap" as the lack or inability to obtain information required by the standards and practices of the rule despite good faith efforts by the Environmental Professional or the User.

Any data gaps resulting from the Phase I ESA described in this report are listed and discussed below.

Gap	Discussion
Deletions or Exceptions from Scope of Work Referenced in Section 1.4:	None.
Weather-Related Restrictions To Site Reconnaissance:	None.
Facility Access Restrictions to Site Reconnaissance:	None.
Other Site Reconnaissance Restrictions:	None.
Data Gaps From Environmental Records Review:	None.
Data Gaps From Historical Records Review:	None.
Data Gaps From Interviews:	None.
Other Data Gaps:	None.

7.3 CONCLUSIONS

We have performed a Phase I Environmental Site Assessment in conformance with the scope and limitations of ASTM Practice E1527-13 of 3001 Scholl Canyon Road, Glendale, California 91206, the Property. Any exceptions to, or deletions from, this practice are described in Section 7.2 of this report.

The following items of note were identified during this ESA:

- Three ASTs (6,000, 4,885 and 4,561 gallons) storing diesel were observed approximately 500 feet east of the Property. No secondary containment was observed during site inspection. Since these ASTs are not located on the Property and no violations/leaks/spills were reported, the ASTs are considered as an item of note for the Property but not a REC.

- The EDR database reported presence of a 1,000-gal UST with regular unleaded gasoline used for motor vehicle fuel at the landfill. Since no spills, leaks or violations were reported and the reported UST is not on the Property, it is considered as an item of note for the Property but not a REC.

- Industrial hygiene issues including exposure to dust, hazardous waste and chemicals were identified at the Property during the site inspection. Worker's contact exposure to the above-mentioned issues should be addressed via administrative and/or engineering controls and PPE.

This assessment has revealed the following evidence of recognized environmental conditions in connection with the Property:

- During the site reconnaissance and review of regulatory agency records, Stantec noted numerous drums and poly tanks which stored various hazardous chemicals and/or waste oil on the Property. The storage, use and disposal of petroleum hydrocarbons and hazardous chemicals at the facility is considered a REC. However, during the site reconnaissance, Stantec did not notice evidence of significant leaks or spills at the Property. Stantec also observed that some drums containing hazardous chemicals were stored on secondary containment.

- The Property is a natural gas processing facility and is a part of an active landfill, and as such, there is a possibility of release of gas emissions including methane. The landfill was historically reported to accept some contaminated soils, and groundwater is being monitored for impacts from VOCs. Therefore, presence of a landfill is considered as a REC. However, no buildings were observed on the Property during the site reconnaissance which eliminated the current possibility of indoor air quality issues and it was reported that the landfill currently accepted only nonhazardous waste, potentially limiting the types of hazardous gas emissions from the landfill. Historical agency records review indicated that the Property was in compliance and any violations/complaints reported were rectified.

8.0 NON-SCOPE CONSIDERATIONS

No ASTM E1527-13 non-scope services were performed as part of this Phase I ESA with the following exceptions:

8.1 LEAD-BASED PAINT

Concern for lead-based paint (LBP) is primarily related to residential structures. The EPA's Final Rule on Disclosure of Lead-Based Paint in Housing (40 CFR Part 745) defines LBP as paint or other surface coatings that contain lead equal to or in excess of 1.0 milligram per square centimeter or 0.5 percent by weight.

The risk of lead toxicity in LBP varies based upon the condition of the paint and the year of its application. The U.S. Department of Housing and Urban Development (HUD) has identified the following risk factors:

- The age of the dwelling as follows: maximum risk is from paint applied before 1950.
- There is severe risk from paint applied before 1960.
- There is moderate risk from deteriorated paint applied before 1970.
- There is slight risk from the paint that is intact but applied before 1977.
- The condition of the painted surfaces.
- The presence of children and certain types of households in the building.
- Previously reported cases of lead poisoning in the building or area.

Samples of suspect LBP were collected for laboratory analysis of lead and was submitted to the Client in a separate report in 2015.

Conclusions of the 2015 report:

None of the paint sampled meets the definition of LBP. However, the gray paint associated with the small compressor contains concentrations of lead that would require compliance with applicable portions of OSHA 29 CFR 1926.62 (Lead – Safety and Health Regulations for Construction) and DOSH 8 CCR Section 1532.1 (Lead in Construction Standard), (Stantec 2015).

8.2 ASBESTOS

Asbestos can be found in many applications, including sprayed-on or blanket-type insulation, pipe wraps, mastics, floor and ceiling tiles, wallboard, mortar, roofing materials, and a variety of other materials commonly used in construction. The greatest asbestos-related human health risks are associated with friable asbestos, which is ACM that can be reduced to powder by hand pressure. Friable asbestos can become airborne and be inhaled, and has been associated with specific types of respiratory disease. The manufacturing and use of asbestos in most building products was curtailed during the late 1970s. Stantec

makes no warranty as to the possible existence or absence of inaccessible materials or to their evaluation with respect to asbestos content.

Samples of suspect ACM were collected for laboratory analysis of asbestos and was submitted to the Client in a separate report in 2015.

Conclusions of the report:

Based on the findings of this survey, no asbestos-containing materials were identified. No additional assessment/survey appears warranted at this time. It should be noted however that the asbestos survey was limited to accessible materials only and did not include underground utilities. Historically, certain concealed materials may be present within equipment (e.g. electrical wire wrapping, insulation materials, etc.) that contain asbestos, and some underground utility piping has been known to contain asbestos (e.g., Transite pipe). If demolition of the Property includes removal of on-site portions of underground utilities (storm drains, sewer, domestic water laterals, etc.), evaluation of the asbestos content of these components must be performed prior to the removal process. Suspect materials identified in these locations are assumed positive for asbestos until sampling and analysis indicates otherwise. If during the course of a renovation/demolition project suspect ACMs are discovered that are not included within this report, those materials are to be assumed positive for asbestos unless additional sampling, analysis and/or assessment indicates otherwise (Stantec, 2015).

8.3 POLYCHLORINATED BIPHEYNYLS (PCBS) IN CAULK

PCBs belong to a broad family of man-made organic chemicals known as chlorinated hydrocarbons. The commercial production of PCBs started in the late 1920s until their manufacture was banned in 1979 because of the possible carcinogenic risk to human health and to the environment. PCBs have a range of toxicity and vary in consistency from thin, light-colored liquids to yellow or black waxy solids. Due to their non-flammability, chemical stability, high boiling point, and electrical insulating properties, PCBs were used in hundreds of industrial and commercial applications including electrical, heat transfer, and hydraulic equipment; as plasticizers in paints, plastics, and rubber products; in pigments, dyes, and carbonless copy paper; and many other industrial applications. The PCBs used in these products were chemical mixtures made up of a variety of individual chlorinated biphenyl components, known as congeners. Most commercial PCB mixtures are known in the United States by their industrial trade names. The most common trade name is Aroclor.

Prior to the 1979 ban, PCBs entered the environment during their manufacture and use in the United States. Although no longer commercially produced in the United States, PCBs may be present in products and materials such as caulk produced before the 1979 PCB ban. Today PCBs associated with building demolition or renovation projects can still be released into the environment from illegal or improper dumping of PCB wastes; disposal of PCB-containing consumer products into municipal or other landfills not designed to handle hazardous waste and through improper containment during removal.

Since no buildings were present on the Property during site reconnaissance, further assessment of PCBs in caulk does not appear to be warranted.

8.4 INDOOR AIR QUALITY

Due to lack of buildings, no issues regarding air quality were noted.

8.5 RADON

Radon is a colorless, tasteless radioactive gas with an EPA-specified action level of 4.0 PicoCuries per liter of air (pCi/L) for residential properties. Radon gas has a very short half-life of 3.8 days. The health risk potential of radon is primarily associated with its rate of accumulation within confined areas near or in the ground, such as basements, where vapors can readily transfer to indoor air from the ground through foundation cracks or other pathways. Large, adequately ventilated rooms generally present limited risk for radon exposure. The radon concentrations in buildings and homes depend on many factors, including soil types, temperature, barometric pressure, and building construction (EPA, 1993).

Stantec reviewed regional data published by the EPA (http://www.epa.gov/radon/zonemap.html) on average indoor radon concentrations in the vicinity of the Property.

EPA Radon Zones (w/Average Measured Indoor Radon concentrations)		
Zone 1 – High (>4.0 pCi/L)	Zone 2 – Moderate (2 to 4 pCi/L)	Zone 3 – Low (<2 pCi/L)
	Yes	
Normally-occupied sub grade areas (i.e. basement apartments, offices, stores, etc.)?		
No buildings present on the Property.		

The Property is located in Zone 2 and is considered to have moderate potential for radon. To determine Property-specific radon levels a radon survey would have to be conducted. However, because the Property does not have any buildings, further investigation of indoor radon issues does not appear to be warranted.

8.6 BIOLOGICAL AGENTS AND MOLD

Mold is ubiquitous in the environment. To grow and flourish, mold requires moisture and an organic food source. As such, mold may thrive in areas of water leaks or condensation such as in HVAC systems, roof leaks, sprinkler systems, coolers, refrigeration units, sinks, bathrooms, showers, etc.

A limited visual assessment for evidence of mold-like substances or conditions conducive to mold growth was completed by Stantec as part of the Phase I ESA. Stantec's assessment was limited to observation of readily visible, accessible areas for evidence of water damage or persistent moisture. Any observations made were within the limits of Stantec's typical site reconnaissance. Unless otherwise specified, no specific efforts beyond that routine inspection were made to identify areas or conditions at high risk for having mold present.

No areas of persistent moisture or water damage were observed within the construction trailer on the Property.

8.7 INDUSTRIAL HYGIENE

Industrial hygiene is defined by the American Board of Industrial Hygiene as "…the science of protecting and enhancing the health and safety of people at work and in their communities. Health and safety hazards cover a wide range of chemical, physical, biological and ergonomic stressors". Information review and observations found no reports or evidence of hazards within the Property that caused worker illness.

Observations for potential industrial hygiene hazards were made by a Phase I Assessor during the limited site visit, and that should not be construed as a substitute for a study conducted by a Certified Industrial Hygienist (CIH). Unless otherwise specified, no specific efforts beyond a routine site visit were made to identify industrial hygiene issues.

Industrial hygiene issues including exposure to dust, hazardous waste and chemicals were identified at the Property during the site inspection. Worker's contact exposure to the above-mentioned issues should be addressed via administrative and/or engineering controls and PPE. However, Stantec makes no warranty as to the possible existence or absence of hazards at the Property.

8.8 HEALTH AND SAFETY

The topic of Health and Safety can cover a broad range of physical, chemical, behavioral, and ergonomic situations. Information review and observations found no reports or evidence of hazards within the Property that cause health or safety issues. Unless otherwise specified, no specific efforts beyond the routine site visit were made to identify potential health or safety issues.

No specific Health and Safety issues were visually identified at the Property during the site inspection. However, Stantec makes no warranty as to the possible existence or absence of Health and Safety issues at the Property.

8.9 LEAD IN DRINKING WATER

Stantec researched available data from the local water supplier to the area; no sampling for lead in tap water was conducted for this Phase I ESA. The City of Glendale tests their water system for the presence of lead and other contaminants. The City of Glendale reported their most recent measurement for lead in drinking water was conducted in 2017. The lead concentrations (90th percentile) in the City's water sources were reported to non-detect for lead, within state guidelines. A copy of the 2017 Water Quality Report can be found on the agency's website at: https://www.glendaleca.gov/home/showdocument?id=45729.

8.10 REGULATORY COMPLIANCE

Regulatory Compliance is the adherence to laws, regulations, guidelines, and specifications relevant to specific business activities, which can vary widely depending on the operations conducted. A regulatory

compliance audit is beyond the scope of work for a Phase I ESA. Information review and observations found no reports or evidence of regulatory non-compliance. Observations for potential non-compliance issues were made by a Phase I Assessor in a limited site visit, and that should not be construed as a substitute for a focused regulatory compliance audit conducted by compliance experts.

No regulatory compliance issues were visually identified at the Property during the site inspection. However, Stantec makes no warranty as to the possible existence or absence of regulatory compliance at the Property.

8.11 FLOOD ZONES

According to the Physical Setting summary portion of the EDR report, the Property is not located within a 500-year or 100-year flood plain. The nearest Surface Water is the Eagle Rock Reservoir, located south of the Property.

8.12 SEA LEVEL RISE

To evaluate if a property will be impacted by a rise in global sea levels, Stantec accessed National Oceanic and Atmospheric Administration (NOAA) Sea Level Rise (SLR) and Coastal Flooding Impacts tool available at https://coast.noaa.gov/slr/.

According to the online tool available from NOAA, the Property is not shown in a projected 1'/2' sea level rise zone.

8.13 WETLANDS

Wetlands cannot be definitively identified through visual observation alone. Defensible wetland delineations require taxonomic classification of property vegetation, an investigation into the surface and subsurface hydrology of the property, and identification of hydric soils. This level of delineation is outside of the scope or work for this assessment. However, Stantec reviewed US Fish and Wildlife Service National Wetland Inventory maps and readily available USDA Soil Survey reports. Information from these sources is summarized below.

Potential Wetlands Observed on Property:	None Observed
New Development Planned for Property:	Yes

Wetland Inventory Maps

Map Quadrangle Name	Pasadena
Wetlands Depicted on Property:	None depicted
Wetlands Depicted on Adjoining Properties	None depicted

Soil Survey Data

Soil Survey Report Name and Date:	STATSGO: State Soil Geographic Database
Hydric Soils Depicted in Property Vicinity:	None Depicted

Based on the above documents and the field observations, a wetland does not appear to be present at the Property.

8.14 ECOLOGICAL RESOURCES

Ecological resources can be defined as a source or supply of ecological importance from which benefit is produced or required by living organisms for sustainable, normal growth and survival. Defensible evaluation of ecological resources is outside the scope of this Phase I ESA, as a defensible ecological survey would require taxonomic classification by skilled professionals, such as biologists. Unless otherwise specified, no specific efforts beyond that routine site visit were made to identify ecological resources. If impacts to jurisdictional features including streams and/or wetlands could occur, a biological survey may be needed to evaluate and quantify the impacts to ecological resources identified.

Ecological resources are discussed in a separate report.

8.15 ENDANGERED SPECIES

Endangered species are discussed in a separate report.

8.16 CULTURAL AND HISTORIC RESOURCES

According to the National Preservation Institute, the term "cultural resource" is not defined in the National Environmental Policy Act (NEPA) or any other Federal law. However, there are several laws that consider "resources" that are "cultural" in character.

NEPA's concern is with the "human environment," defined as including the natural and physical (e.g., built) environment and the relationships of people to that environment. A thorough environmental analysis under NEPA is outside the scope for this Phase I ESA but should systematically address the "human" — social and cultural — aspects of the environment as well as those that are more "natural". In addition, a NEPA analysis should address the relationships between natural and cultural resources. Culturally valued aspects of the environment generally include historic properties, other culturally valued pieces of real property, cultural use of the biophysical environment, and such "intangible" sociocultural attributes as social cohesion, social institutions, lifeways, religious practices, and other cultural institutions. These impacts are usually analyzed either as impacts on "cultural resources," or as "social impacts," or as both — but many such impacts actually fall into the cracks between the "cultural resource" and "social impact" categories as usually defined.

Unless otherwise specified, no specific efforts beyond the routine site visit were made to identify resources of cultural or historic significance.

No cultural or historic resources were visually identified at the Property during the site inspection. However, Stantec makes no warranty as to the possible existence or absence cultural or historic significance at the Property.

8.17 PESTICIDES

No documentation of commercial on-site use of agricultural chemicals (e.g., pesticides, insecticides, fertilizers or herbicides) was discovered during this ESA. Stantec did not identify any apparent agricultural chemical processing areas, such as crop dusting airfields, bulk mixing areas; or repacking, transfer, or agricultural chemical storage areas in the aerial photographs that were reviewed during this ESA.

9.0 REFERENCES

American Society for Testing and Materials (ASTM), Standard Practice for Environmental Site Assessments: Phase 1 Environmental Site Assessment Process, Designation: E 1527-13, November 2013.

ASTM, 2015, Standard Guide for Vapor Encroachment Screening on Property Involved in Real Estate Transactions, Designation E 2600-15.

California Department of Conservation Division of Mines and Geology (CDCDMG), 1986, Geomorphic Provinces and Some Principal Faults of California, May.

California Department of Health Services (DHS), 1990, California Statewide Radon Survey, May.

California Department of Water Resources (DWR), 2004, California's Groundwater Bulletin 118, South Coast Hydrologic Region, Coastal Plain of Los Angeles Groundwater Basin, Central Subbasin, updated February 24.

Cardno ERI, 2013, First Quarter 2013 Groundwater Monitoring Event, 2172 North Yucca Lane, Altadena, CA, February 27.

Cardno ERI, 2013, Site Assessment Report, 2172 North Yucca Lane, Altadena, CA, February 1.

Environmental Data Resources (EDR), 2019. Aerial Photographs, City Directories, Sanborn® Map Report, Topographic Maps, EDR Radius Map™ Report with GeoCheck®, Property, 3001 Scholl Canyon Road, Glendale, CA 91206, April 25.

Stantec Consulting Services Inc. (Stantec), 2015, Pre-Demolition Asbestos and Lead-Based Paint Survey, 3001 Scholl Canyon Road, Glendale, CA, December 18.

Stantec Consulting Services Inc. (Stantec), 2016, Phase I Environmental Site Assessment, 3001 Scholl Canyon Road, Glendale, CA, February 8.

U.S. Environmental Protection Agency (EPA), 2005, All Appropriate Inquiry Final Rule.

U. S. Environmental Protection Agency (EPA), 1993, USEPA Map of Radon Zones Throughout United States, Document No. EPA-402-R-93-071Prior reports.

Websites:

http://www.water.ca.gov/groundwater/bulletin118/gwbasin_maps_description.cfm

https://geotracker.waterboards.ca.gov/

http://hwts.dtsc.ca.gov/report_list.cfm

http://www.maps.assessor.laccounty.gov/mapping/vieer.asp

https://www.envirostor.dtsc.ca.gov/public/

References
May 16, 2019

http://www.dtsc.ca.gov/HazardousWaste/Deeds/Shipley.cfm

http://www.epa.gov/enviro/

https://coast.noaa.gov/slr/

https://www.glendaleca.gov/home/showdocument?id=45729

http://www.cdph.ca.gov/healthinfo/environhealth/Documents/Radon/CaliforniaRadonDatabase.pdf

http://www.conservation.ca.gov/dog/Pages/Wellfinder.aspx

FIGURES

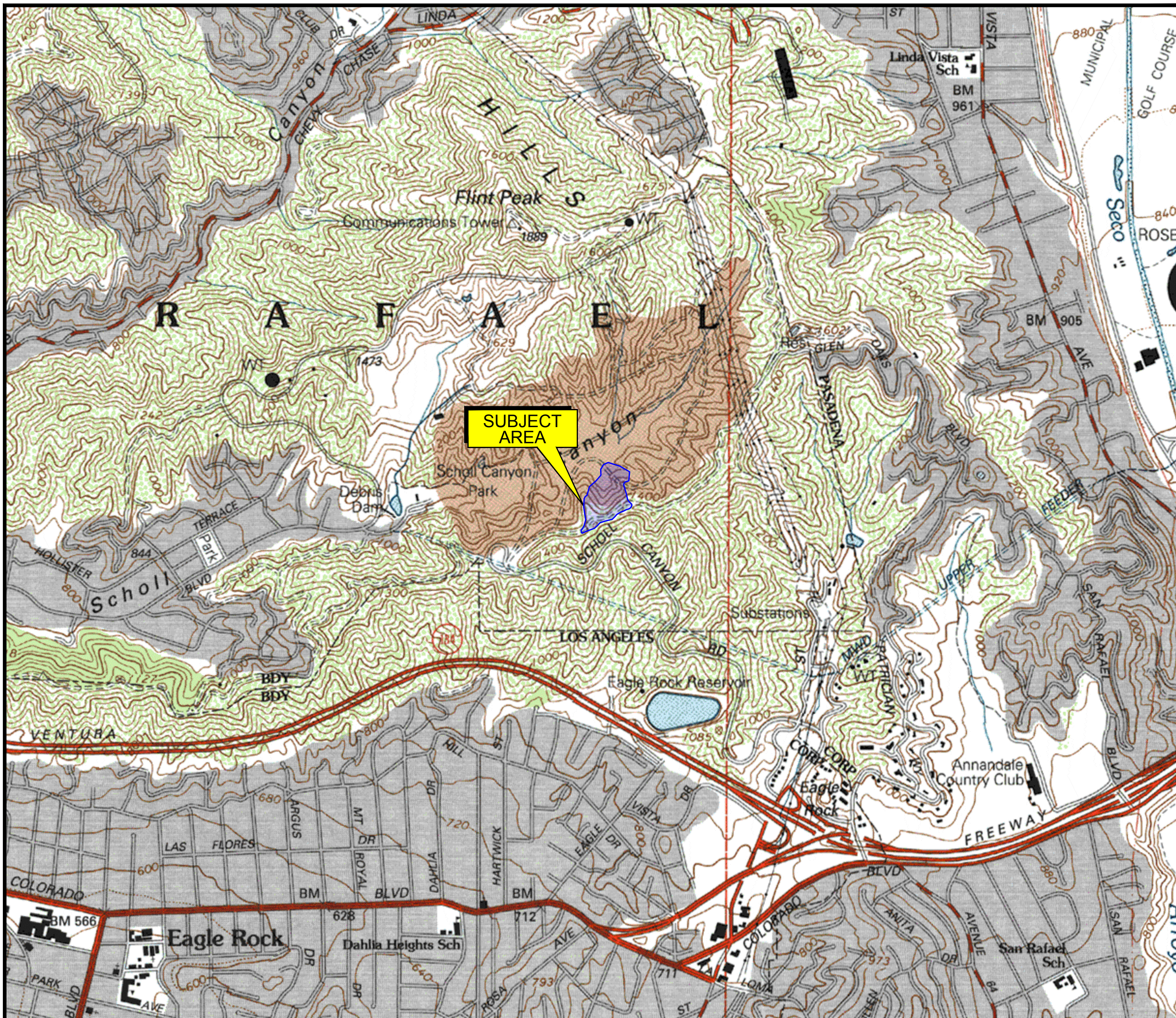

SOURCE USGS . MINUTE TOPOGRAPHIC MAPS PASADENA UADRANGLE
PHOTOREVISED

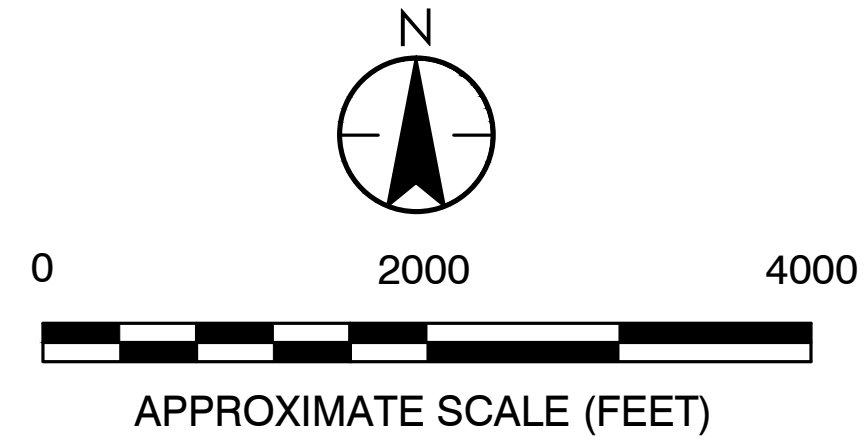

Stantec	OR	PROPERTY LOCATION MAP	IGURE
C R d A T d O CA 3 PHONE 3 AX 3	S C L d P ESA 3 S C R d G d CA		

JOB NUMBER	DRA N B	CHECKED B	APPROVED B	DATE
33 .M S	R. R	A. S	C. H	

ILEPATH E 33 .M . S 3 d .d TR J 3 L

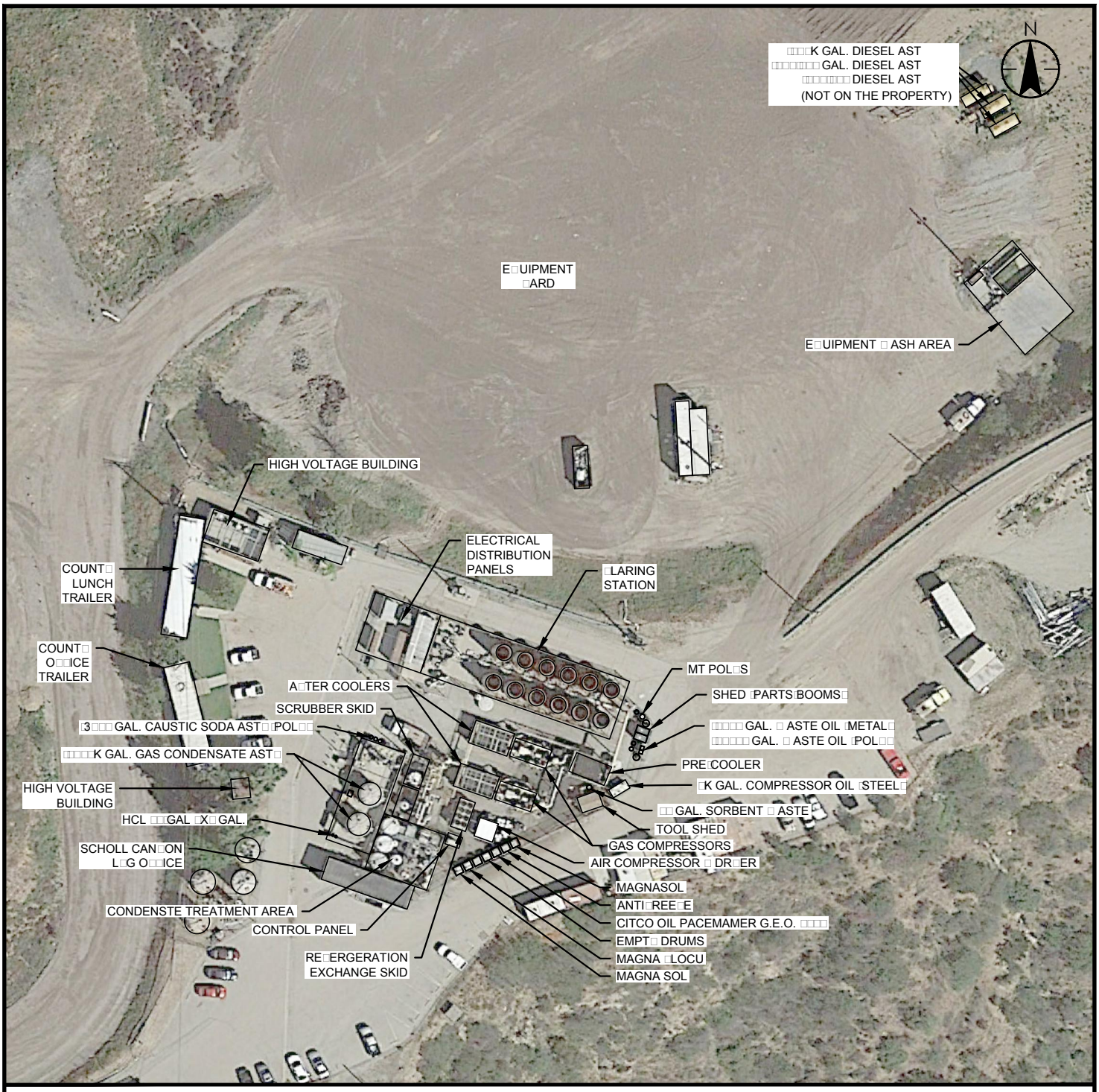

NOTES:

1. MAP RE ERENCES GOOGLE EARTH PRO AERIAL IMAGE DATED MARCH 3 . SCHOLL CAN ON LAND ILL EVACUATION PLAN.
2. COORDINATE S STEM NAD 3 CALI ORNIA STATE PLANES ONE T. NOT A SURVE ED MAP SITE EATURES AND LOCATIONS ARE APPROXIMATE.

0 75 150

APPROXIMATE SCALE (FEET)

Stantec C R d A T d O CA 3 PHONE 3 AX 3	OR S C L d P ESA 3 S C R d G d CA		PROPERTY DETAIL MAP		IGURE
	JOB NUMBER 33 M S	DRA N B R. R	CHECKED B A. S	APPROVED B C. H	DATE

ILEPATH E 33 M S 3 d TR J 3 L

APPENDICES

Appendix A Photographs of the Property and Vicinity

Photographs of the Property and Vicinity
Property Address: 3001 Scholl Canyon Road, Glendale, CA 91206
Photographer: Scott Edblad, Stantec Consulting Services Inc.
Date: 04/29/2019

Photo #1 View of the Property parking lot and pipeline.

Photo #2 View of the Property pipeline from northwest.

Photo #3 View of the hazardous materials storage area located southern part of the Property.

Photo #4 Another view of the hazardous materials storage area.

Photo #5 View of the landfill (not part of the Property) looking east.



Photo #6 View of the landfill (not part of the Property) looking east-northeast.

Photo #7 View of the maintenance/equipment yard of the landfill (not part of the Property).

Photo #8 View of the three ASTs located in the maintenance/equipment yard to the east of the Property.

Photo #9 View of the Property looking north.

Photo #10 View of the flaring station observed on the Property to the south.

Photo #11 View from the Property looking southeast.

Photo #12 View of the chemical storage treatment area located south of the Property.

Photo #13 View of the electrical distribution panels located south of the Property.

Photo #14 View of the southern part of the Property looking northwest.



Photo #15 View of the used oil containers and emergency spill containers located south of the Property (no secondary containment noted).

Photo #16 View of some the chemicals stored in the southern area of the Property.

Photo #17 View of the gas condensate tanks on the Property.

Photo #18 View of the construction trailer present on the Property to the southeast corner.

Appendix B STANTEC RESUMES

Anuya Sawant

Phase I

Engineering Project Specialist

Anuya has four years of experience in the environmental industry, including project and task management; Phase I and Phase II environmental site assessment and remediations; hazardous material assessments; remedial investigations; remedial evaluations and installations; soil, soil vapor, and air sampling; water sampling (wastewater, groundwater, and surface water); National Environmental Policy Act (NEPA)/California Environmental Quality Act (CEQA); and workplans, proposals, and reports. Her site assessment report background includes Phase Is for complex sites including power plants, medical buildings, gas stations, etc. Her remediation background includes operating soil vapor extraction (SVE) with granular activated carbon; thermal catalytic oxidizer; and ozone sparge systems designed to target petroleum hydrocarbon and volatile organic compound impacts to groundwater, subsurface soil, and soil vapor. Anuya's site assessment background includes drilling, well abandonment and redevelopment, soil and water sampling, soil vapor sampling and indoor air/intrusion (Summa canisters and tedlars). Her regulatory compliance and NEPA/CEQA document preparation includes evaluating air quality, greenhouse gas emissions, traffic/transportation, energy, utilities, and recreational project impacts. Anuya has technical knowledge of quantifying emissions for linear (i.e. pipelines and roadways) projects using CalEEMod emission model.

EDUCATION

BS, Civil Engineering, University of Mumbai, Mumbai, India, 2008

BS, Environmental Engineering, Old Dominion University, Norfolk, Virginia, 2010

OSHA 40-Hour Health & Safety Certification HAZWOPER Standard 29 CFR 1910.120(e), Philadelphia, Pennsylvania, 2010

OSHA 8-Hour Supervisor Health & Safety Certification HAZWOPER Standard, 29 CFR 1910.120, Thousand Oaks, California, 2011

CPR/AED/First Aid, Thousand Oaks, California, 2012

OSHA 8-Hour Refresher Course Health & Safety Certification HAZWOPER Standard, 29 CFR 1910.120, Thousand Oaks, California, 2014

CPR/AED/First Aid Refresher Course, Thousand Oaks, California, 2013

MEMBERSHIPS

Member, American Society of Civil Engineers

PROJECT EXPERIENCE

ENVIRONMENTAL SITE ASSESSMENTS PHASE I, II, III

Miscellaneous sites | Los Angeles, Riverside, Orange, and Ventura Counties, California | Project Engineer

Anuya performed a limited visual site investigation, Phase I and II Environmental Site Assessments and site characterization assessments for several clients, including Los Angeles Department of Water and Power (divesture properties in Bishop, Proposed Trunkline in Los Angeles), City of Glendale (Grayson Power Plant and Schon Canyon Landfill) , medical groups, major retail tire facilities, residential developers, commercial developers, and banks. Properties included multi-story occupied and vacant buildings, vacant lots, industrial and residential properties, and automotive maintenance facilities.

ENVIRONMENTAL SITE REMEDIATION

Soil, Soil Vapor, and Groundwater Remediation | Los Angeles and Orange Counties, CA | Project Engineer

Anuya helped with permitting and operation and maintenance of soil vapor extraction, air sparge, and ozone injection systems to remediate impacted soil, soil vapor, and groundwater for property development companies (commercial) and an Orange County city. Sites included volatile organic compounds, chlorinated solvents, and hydrocarbon impacts.

Soil, Soil Vapor, and Groundwater Remediation Systems Operations and Maintenance | Los Angeles and Orange Counties, CA | Staff Engineer

Anuya conducted operation and maintenance activities on soil vapor extraction and ozone injection systems. She conducted daily/weekly field monitoring, air sampling, and monthly data collection to maintain air quality permits compliance.

California Department of Transportation (Caltrans) | Los Angeles and Ventura Counties, California | Project Engineer

Anuya performed soil sampling at various locations, including Lebec and Ojai maintenance yards and I-101 freeway in Ventura and Los Angeles Counties. She evaluated the soil for total petroleum hydrocarbons, volatile organic compounds, and metals.

Former Retail Petroleum Station Assessment and Remediation | Yorba Linda, California | Staff Engineer

Anuya is currently helping manage permitting, installation, and operation and maintenance of a soil vapor extraction and ozone sparge remediation system to redevelop a former retail petroleum station. The site is impacted with petroleum hydrocarbons and volatile organic compounds in subsurface soils, soil vapor, and groundwater. She is documenting weekly operation and maintaining thermal catalytic oxidizer granular activated carbon SVE and ozone sparge remediation system; permitting (City of Yorba Linda, WDR, and Air Quality Management District); collecting monthly soil vapor samples; collecting quarterly groundwater samples; and preparing quarterly groundwater and operation and maintenance reports and yearly progress reports submitted to the Orange County Health Care Agency and the City of Yorba Linda.

Soil and Soil Vapor Remediation | Harbor City, California | Staff Engineer

Anuya conducted weekly operation and maintenance of the soil vapor extraction system and collected soil vapor samples at a dry cleaner facility. The site consisted of volatile organic compounds, chlorinated solvents, and hydrocarbon-impacted properties. Anuya prepared quarterly operation and maintenance reports.

Target Store Assessment and Remediation | Anaheim, California | Staff Engineer

Anuya helped technically execute the remediation of a multi-million dollar project at a former Target Store facility. Source areas included an automotive service station and dry cleaner business that formerly operated at the property. Remediation activities included underground storage tank removal, soil excavation, and soil vapor extraction. Anuya composed quarterly groundwater and operation and maintenance reports; conducted weekly/daily operation and maintenance of the soil vapor extraction system with carbon vessels; and collected soil vapor samples monthly. This site received a no further action letter and was closed by the lead regulatory agency.

OIL & GAS

Tesoro (Former BP ARCO) Gas Station Workplan Reports | Project Engineer

Anuya prepared workplans and well abandonment reports for various gas station sites to expedite the remediation process and proceed towards closure.

Positional Letter Report, Tesoro (Former BP ARCO) Line 216 | Inglewood, California | Project Engineer

Anuya helped prepare a Positional Letter Report that recommended an approach, strategy, and response to a letter issued by the Los Angeles Regional Water Quality Control Board. The letter addressed environmental conditions reportedly identified along the Natural Gas Pipeline 216, located on Hollywood Park Racecourse in Inglewood, California.

Air Quality Study, Vintage Development Project | Kern County, California | Project Engineer

Anuya helped prepare a Positional Letter Report that recommended an approach, strategy, and response to a letter issued by the Los Angeles Regional Water Quality Control Board. The letter addressed environmental conditions reportedly identified along the Natural Gas Pipeline 216, located on Hollywood Park Racecourse in Inglewood, California.

Vinvale Terminal Groundwater Monitoring and Remediation | Southgate, California | Project Engineer

The project site is one of the largest fueling distribution terminals on the west coast with daily simultaneous operations. Anuya participates in the groundwater monitoring and sampling activities on a quarterly basis.

Underground Storage Tank Removal, Tesoro Refining and Marketing | Marina Del Ray, Newbury Park, Long Beach, and Santa Barbara, California | Staff Engineer

Anuya provided technical support and field support to remove and excavate an underground storage tanks at various Tesoro service stations in Marina Del Rey, Newbury Park, Long Beach, and Santa Barbara. The project removed the tank, monitored air quality in accordance with Rule 1166 Air Monitoring, collected a soil sample during UST removal/upgrades, segregated impacted soil, and backfilled the excavation pit.

BASELINE STUDIES

Occidental of Elk Hills Carbon Dioxide Enhanced Oil Recovery and Sequestration Project | Kern Counties, California | Engineering Associate

Anuya helped repair an equivalent document to an Environmental Impact Report with several technical studies to construct and operate a carbon dioxide (CO2) enhanced oil recovery (EOR) system at a 48,000-acre active oil field. The environmental document met the content and format requirements of the California Energy Commission, Department of Oil Gas and Geothermal Resources; and Kern County Planning and Community Development Department. Anuya evaluated potential environmental impacts created by the construction and operation of the CO2 EOR system (specifically for population), and if warranted, provided mitigation measures to address identified impacts.

Chevron-Branded Facility | Bakersfield, California | Project Engineer

Anuya prepared a Baseline Site Summary Report for a Chevron-Branded Facility. She prepared the summary in accordance with established Chevron Environmental Management Company (CEMC) guidelines for Property Transfer: Health, Environmental, and Safety Due Diligence Guidelines for Property Transfer for Service Stations.

MULTI-UNIT / FAMILY RESIDENTIAL

ProUCL software for statistical calculations and analysis to support Expert Report | Los Angeles, California | Project Engineer

As part of statistical calculations, Anuya evaluated the analytical data to establish the type of distributional assumptions that best fit the data. To make this determination, Anuya utilized the ProUCL 5.0 software

program provided by the USEPA and provided the upper confidence limit of the mean to help determine contribution of the site and the neighboring site to toxic metals contamination. The program allowed normality or lognormality data testing using the Shapiro-Wilk W test.

StephAnnie Roberts

Senior Project Manager/National Account Manager

CEQA LEAD

StephAnnie has 25 years of professional experience in environmental consulting. She has been involved in all aspects of regional and site-specific environmental, geohydrologic, and geotechnical investigations; she has also participated on CERCLA/SARA, and RCRA regulated projects. Within the last 15 years, StephAnnie's environmental consulting focus comprises projects involving land uses subject to discretionary agency approvals and public environmental review. She provides environmental services and leads and supports diverse teams that include project managers, biologists, environmental scientists, and planners, throughout the planning and implementation phases on projects. She works on issues analyses, project permitting, preparation of required environmental documents and supporting technical studies, and mitigation compliance. StephAnnie has experience with commercial, industrial, oil and gas, recreation, renewable energy, residential, transportation, and water.

CERTIFICATIONS & TRAINING

CPR/AED/First Aid Certification, Red Cross, Thousand Oaks, California, 2018

CEQA Workshop, California Environmental Quality Act, Los Angeles, California, 2014, 2017

Defensive Driving Training, Internal, Thousand Oaks, California, 2014, 2017

Basic Water Rescue Certification, American Red Cross, Newbury Park, California, 2010

Loss Prevention System Training Certification, Chevron, Thousand Oaks, California, 2010

29 CFR 1910.120, 8-Hour HAZWOPER Refresher Certification, OSHA, Thousand Oaks, California, 2019

29 CFR 1910.252, Fire Safety/Fire Watch Training, Agency, Thousand Oaks, California, 2009

29 CFR 1910.120, 8-Hour HAZWOPER Supervisor's Certification, OSHA, Thousand Oaks, California, 2001

29 CFR 1910.146, Confined Space Certification, South Gate, California, 2001

29 CFR 1910.120, 40-Hour HAZWOPER Certification, OHSA, Ventura, California, 1998

Drug Intervention Services of America Certification, Los Angeles, California, 2005

Refinery Safety Overview Certification, Los Angeles, California, 2005

PROJECT EXPERIENCE

AIRPORTS & AVIATION

Compliance Audits and Historical Evaluations of Seven Municipal Airports | Southern California, Washington, and Pennsylvania | 2010 | Environmental Support

StephAnnie served as a member of a project team preparing fast-tracked compliance audits and historical evaluations of seven municipal airports throughout southern California, Washington, and Pennsylvania. The project involved agency file and database research, historical document research, site facility audits to determine compliance status with appropriate regulations, and generation of summary reports aimed at limited future liability for the new operators at the airports.

ENVIRONMENTAL ASSESSMENTS

Environmental Impact Reports and Memorandums of Understanding* | Various, California | Environmental Specialist

StephAnnie has prepared EIRs and provided memorandum of understandings (MOU) project assistance with regulatory issues and permits pertaining to mining in groundwater and reclamation after mining. She has worked with U.S. Fish and Game, U.S. Fish and Wildlife, U.S. Army Corp of Engineers, and several city planning commissions and supervisor boards throughout California. All of her findings were interpreted to the client and proper remediation and reclamation was recommended.

Tier 1 Release Assessment Investigation and Report | Santa Monica, California | 2010 | Environmental Specialist

This project involved a Tier 1 release assessment investigation of a municipal drinking water well field impacted with MTBE. All work was completed under a Unilateral Administrative Order issued jointly by the Los Angeles RWQCB and USEPA. StephAnnie provided oversight of the installation of more than 242 soil borings and 14 groundwater monitoring wells totaling approximately 23,000 linear feet of drilling. She utilized innovative sampling techniques including SimulprobeTM and EncoreTM sampling devices to collect depth-discrete soil and groundwater samples, and participated in the generation of a detailed Tier 1 Release Assessment Report that totaled 136 volumes. The report included interpretation of subsurface hydrogeology utilizing geophysical logs, lithologic logs, and detailed geologic cross-sections.

** denotes projects completed with other firms*

ENVIRONMENTAL SITE REMEDIATION

Multiple ConocoPhillips Sites | Southern California | 2010 | Project Manager

StephAnnie co-managed and conducted ISOC modified Fenton's Reagent Injections for multiple ConocoPhillips sites through injection of hydrogen peroxide (H2O2) and chelated iron catalyst (EDTA) directly into the subsurface. Together, the chelated iron catalyst and hydrogen peroxide induce the generation of reactive hydroxyl radicals, creating strong oxidants. The injected and generated oxidants then react with the COCs in the subsurface. The generated radicals react with COCs to produce non-toxic by-products such as carbon dioxide and water. StephAnnie effectively remediated the dissolved-phase petroleum hydrocarbon plume at all sites and has significantly reduced the primary COCs.

100 Environmental Groundwater Regulatory Compliance | Southern California | 2010 | Project Manager

StephAnnie managed environmental groundwater regulatory compliance issues for more than 100 retail gasoline stations, dry cleaner facilities, multiple refineries, tank farms, and terminals throughout southern California via micro purge, quickie bail, and vacuum enhanced purging techniques, as well as removal of liquid phase hydrocarbons. Her responsibilities included the coordination of subcontractors and management of multiple staff personnel in performing subsurface groundwater assessment investigations, management of environmental related fieldwork, and making certain that regulatory compliance issues were adhered to. StephAnnie's additional responsibilities included collection and analyses of samples for a variety of constituents including petroleum hydrocarbons, chlorinated solvents, and natural attenuation parameters, submitting technical reports within agency deadlines, and interfacing with regulatory and client personnel.

HEALTH AND SAFETY MANAGEMENT

Office Safety and Environment Coordinator (OSEC) | Thousand Oaks, California | Ongoing | Office Safety and Environment Coordinator

StephAnnie is currently appointed as the Office Safety and Environment Coordinator (OSEC) for the Thousand Oaks Office. Her responsibilities include health and safety office and field audits, knowledge and training of OSHA regulation (for office, field, and subcontractors), organization of medical surveillance, 40-hour HAZWOPER, 8-hour Refresher, 8-hour Supervisor, CPR and First Aid courses, training of all staff and subcontractors for client specific health and safety policies and procedures, and preparation of emergency response plans for office and field.

Program Safety Manager, US West | Western United States | Program Safety Manager

StephAnnie is currently appointed as the Program Safety Manager for the US West Plains Pipeline Projects. Her responsibilities include training of staff and subcontractors for client's specific health and safety policies, health and safety field audits, knowledge and training of OSHA regulation and procedures, completing, reviewing, and/or approving Health and Safety Plans, and providing client data/statistics for ISNetworld® Compliance.

Safety Steward, Southern California | California | Safety Manager

StephAnnie managed safety for environmental groundwater and remediation regulatory compliance issues, for more than 100 retail gasoline stations, dry cleaner facilities, multiple refineries, tank farms, and terminals throughout southern California. Her responsibilities include training of staff and subcontractors for client specific health and safety policies, health and safety field audits, knowledge and training of OSHA regulation and procedures, completing, reviewing, and/or approving Health and Safety Plans, and providing client data/statistics of compliance.

POWER TRANSMISSION & DISTRIBUTION

Clearvista Wind Project Environmental Impact Report | County of Kern, California | 2010 | Environmental Specialist

StephAnnie served as a member of the project team preparing EIR for the proposed Clearvista Energy Wind Project, a 40-MW capacity wind farm, located in Kern County, east of the City of Tehachapi, in the Tehachapi Valley. The proposed project required a zone change from A (Exclusive Agriculture) to A WE (Exclusive Agriculture Wind Energy Combining).

RENEWABLE ENERGY

Scholl Canyon Landfill Power Project | Glendale, California | Environmental Task Manager

StephAnnie is serving as the assistant environmental task manager responsible for preparing technical studies and CEQA documentation for this project including the generation of 12-megawatts of electrical generating capacity from the combustion of landfill gas at the Scholl Canyon Landfill. The environmental analysis included an air quality and greenhouse gas emissions study, biological resources study, cultural resources study, Phase I Environmental Site Assessment, geotechnical study, lead and asbestos survey, noise study and preparation of an IS and MND.

SKIC 20 Solar Project | Kern County, California

StephAnnie supported field staff for a solar project, which included pre-construction biological surveys, development and provision of worker environmental awareness training, and biological monitoring during construction.

SKIC 10 Solar Project, Kern County, California

StephAnnie supported field staff for a solar project, which included pre-construction biological surveys, development and provision of worker environmental awareness training, and biological monitoring during construction.

Clearvista Wind Project Environmental Impact Report | County of Kern, California

StephAnnie assisted with the preparation of a Draft Environmental Impact Report on behalf of Kern County for Clearvista Energy Wind Project, a 40-MW capacity wind farm, located in Kern County, east of the City of Tehachapi, in the Tehachapi Valley. Specifically, Ms.

Roberts assisted with preparation of the public services and alternatives evaluation sections of the EIR.

SKIC 10 Solar Project | Kern County, California

StephAnnie supported field staff for a solar project, which included pre-construction biological surveys, development and provision of worker environmental awareness training, and biological monitoring during construction.

Oldman 2 Wind Farm, Pincher Creek | Alberta, Canada | Project Specialist

StephAnnie assisted with this project that involves obtaining California Energy Commission certification of this Canadian wind energy project in accordance with California's Renewables Portfolio Standard Eligibility program. Specifically, she assisted with preparing a data gap and sequencing analysis between the Canadian and California environmental requirements and helped develop a plan to obtain California certification on behalf of the renewable energy producer.

MINING

Environmental Impact Reports and Memorandums of Understanding* | Various, California

StephAnnie assisted with the preparation of EIRs and coordinated the completion of MOUs for project assistance with regulatory issues and permits pertaining to mining in groundwater & reclamation after mining for a variety of projects. She worked with U.S. Fish and Game, U.S. Fish and Wildlife, U.S. Army Corp of Engineers, and several city planning commissions and supervisor boards throughout California. All findings were interpreted to the client and proper reclamation was recommended.

LGT/Ditch Creek Goldmine Project, Noise Assessments | Salmon, Idaho

StephAnnie conducted a noise study for a proposed goldmine in Idaho. The scope of work included desktop and field study to identify applicable regulatory requirements, identify sensitive receptors, collect ambient noise measurements, and establish baseline conditions. and noise constraints that could affect the project.

SPILL RESPONSE

Well Blowout Spill Response Support, Emergency Response | Bakken Region, North Dakota | Assistant Safety Officer

StephAnnie served as the assistant safety officer advising incident command during response to an oil well blowout in the Bakken region of North Dakota. The spill was one of the largest in the history of North Dakota and occurred during the winter. StephAnnie was responsible for safety observations, incident and near miss investigations/reporting, trending, daily safety messages, presentations to section chiefs and contractor personnel, and implementing a safety improvement program.

Refugio Beach Oil Spill | Santa Barbara County, California

StephAnnie managed emergency response services provided to Plains Pipeline, L.P. to support the Refugio Beach Oil Spill in Santa Barbara, California. She led over 60 personnel and provided various professional services including shoreline cleanup assessment techniques, remedial excavation oversight, biological resources monitoring, cultural resources monitoring, civil engineering, geotechnical engineering, erosion control, habitat restoration planning & implementation, waste management, and compliance with multi-agency emergency permitting conditions. The emergency response operations were conducted over a 100-day period. StephAnnie wrote the regulatory compliance report on behalf of Plains Pipeline, L.P. for submittal to the US Coast Guard and EPA. StephAnnie also supported the Natural Resources Damage Assessment Case Management Team representing Plains Pipeline, L.P.

Marine Shipping Oil Spill Drill, Long Beach, California (Technical Services)

StephAnnie represented the Responsible Party and served in the Environmental Unit of the Planning Section under Unified Command during a federal and state evaluated marine fuel oil spill affecting marine waters of coastal California. StephAnnie assisted with completing a Waste Management and prepared a Source Oil Sample Collection and Fingerprinting Analysis Plan. The drill received positive feedback from the evaluating agencies.

Santa Maria Unit Oil Spill Drills, Santa Maria, California (Technical Services)

StephAnnie represented the Responsible Party and served in the Environmental Unit of the Planning Section under Unified Command during federal and state evaluated crude oil spill drills affecting marine waters of coastal California. StephAnnie assisted with completing ICS Form 232s (Resources at Risk) using the Area Contingency Plan, and Waste Management Plans. The drills received positive feedback from the evaluating agencies.

Chevron Oil Spill Drills, Bakersfield, California (Technical Services)

StephAnnie represented the Responsible Party and served in the Environmental Unit of the Planning Section under Unified Command during federal and state evaluated crude oil spill drills affecting marine waters of coastal California. StephAnnie assisted with completing ICS Form 232s (Resources at Risk) using the Area Contingency Plan, and Waste Management Plans. The drills received positive feedback from the evaluating agencies.

POWER PLANTS

Grayson Power Plant Repower Project | Environmental Support

StephAnnie is serving as the assistant environmental task manager responsible for preparing technical studies and CEQA documentation for this controversial project involving the repowering of the Grayson Power Plant in the City of Glendale. The project involves the modernization of the existing power plant including a total generating capacity of approximately 250-megawatts. The environmental analysis includes photo simulations, an air quality and greenhouse gas emissions study, biological resources study, historic resources evaluation, Phase I and II Environmental Site Assessments, hydrology study,

** denotes projects completed with other firms*

geotechnical study, lead and asbestos survey, noise study and preparation of an EIR. Although the City of Glendale is the CEQA Lead Agency, the EIR is being prepared consistent with the environmental review requirements of the California Energy Commission.

Huntington Beach to Catalina Island Power Cable Project, Orange and Los Angeles Counties, California (Environmental Support)

StephAnnie conducted QA/QC of the routing and critical issues analysis, project execution plan and environmental impact analysis for this project that involved a proposal to install a subsea power cable from a power generation plant in Huntington Beach to Catalina Island.

WATER

Well 21 Equipping and Pipeline Project | Orange County, California

StephAnnie managed the Initial Study and Mitigated Negative Declaration for the Yorba Linda Water District's CEQA compliance. The project evaluated the potential impacts of completing a new potable water well and installing an one-mile long water conveyance pipeline to connect the well to existing water conveyance infrastructure.

Ballona Creek/Wetlands Trash Abatement Project | Los Angeles County, California

StephAnnie is supporting preparation of an IS/MND and multi-agency environmental permitting for this project that involves construction and operation of a trash diversion and removal system by modifying a Section 408 federal levee in the Coastal Zone of Ballona Creek. The project would reduce trash flowing downstream into the ocean during storm events. The IS/MND was supported through preparation of a Jurisdictional Wetlands/Waters Delineation Report, Biological Resources Technical Report, Aquatic Resources Survey Report, air quality and cultural resources studies. Permit applications are being prepared to the U.S. Army Corps of Engineers, Regional Water Quality Control Board, California Department of Fish and Wildlife, California Coastal Commission, and Los Angeles County Flood Control.

Newport Bay Water Wheel/Trash Removal Project | Newport Beach, California

StephAnnie supported preparation of the IS/MND to meet CEQA requirements for this pioneering project that involves construction and operation of a trash removal system in the California Coastal Zone of San Diego Creek/Upper Newport Bay. The project proposes to substantially reduce the volume of trash flowing into Newport Bay and adjacent sensitive habitats/shoreline and benefit biological resources, water quality, and aesthetics. The environmental impact analysis was supported through preparation of a Jurisdictional Wetlands/Waters Delineation Report, Biological Resources Technical Report and Aquatic Resources Survey Report. Stantec prepared the IS/MND under a very compressed schedule to assist the City in securing $1.7MM in Water Quality, Supply, and Infrastructure Improvement Act of 2014 (Prop 1) grant funding for the innovative project. Stantec's scope of work included responding to public comments and addressing concerns for potential impacts related to odors, attracting vectors such as rodents, degrading viewsheds, and entrapment of wildlife. Stantec's response to comments were integrated into a Final IS/MND that was adopted by City Council. Stantec also assisted the City with meeting public noticing requirements throughout the CEQA process.

HAZARDOUS WASTE

Oil & Gas Operations Waste Compliance Audits | Kern County, California | Project Manager

StephAnnie managed an audit of Occidental of Elk Hills, Inc.'s waste management compliance program for oil and gas operations at the Elk Hills Oilfield. The evaluation included review of environmental performance standards, participating in field audits, review of compliance documentation, and preparation of a summary and recommendations report.

Tate & Lyle, Former United Molasses Leasehold Remediation Project, Environmental Impact Assessments | Richmond, California | Document QA/QC

StephAnnie served as the document QA/QC for this project involving the remediation of a former industrial site located in the Port of Richmond and California Coastal Zone. She provided QA/QC of an Initial Study/Mitigated Negative Declaration to evaluate potential impacts resulting from remediation of this Cortese List site adjacent to the San Francisco Bay.

OIL & GAS UPSTREAM, CONVENTIONAL

Occidental of Elk Hills, Inc. CGP-2 Project | Kern County, California

StephAnnie assisted with preparation of an alternative siting analysis for a cryogenic gas plant. Four potential sites were evaluated for environmental constraints, pros/cons, and permitting requirements.

Hydraulic Fracturing Environmental Impact Study | San Joaquin Valley, California

StephAnnie assisted in the evaluation of the potential environmental impacts of an oil field exploration project located in the San Joaquin Valley considering the use of hydraulic fracturing as a well stimulation treatment. Lawsuits brought against the Division of Oil, Gas and Geothermal Resources by non-governmental organizations and surface landowners have stated that similar project reviewed by the California Environmental Quality Act are not adequate under state law.

E&B Resources Proposed Oil Production Project | Hermosa Beach, CA

StephAnnie assisted with reviewed the preparation of technical studies adequacy to support the public environmental review process for this controversial project involving an oil development within an urban, coastal community. Technical studies evaluated photo simulations, a traffic study, a geotechnical report, a phase I environmental site assessment, a Phase II environmental site assessment, and a remedial action plan.

Carbon Dioxide Enhanced Oil Recovery and Sequestration Project | Kern County, California

StephAnnie participated in this project involving preparing the equivalent of an Environmental Impact Report and extensive technical studies that meet the California Energy Commission's power plant licensing requirements. An extensive environmental analysis was prepared to evaluate potential impacts of the projected 20-year construction & operation phase of the project that includes 720 wells, 650 miles of pipelines, a gas processing plant facility, thirteen gas/fluid collection and separation stations, multiple tank batteries, a subsurface carbon dioxide storage reservoir, and permanent sequestration of carbon dioxide within an oil producing reservoir. Key environmental concerns being addressed included aesthetics, air quality, biological resources, cultural and paleontological resources, geology and soils, greenhouse gas emissions, hazards and hazardous materials, noise and hydrology and water quality.

Oilfield Shallow Groundwater Investigation Program | Kern County, California

StephAnnie provided project and field support during the implementation of an Underground Sources of Drinking Water Investigation in shallow geologic formations across the Elk Hills Oil Field. StephAnnie assisted with compliance with health and safety requirements, strategy, and deliverables. StephAnnie also supported technical materials preparation to support concurrence requests from the California State Water Resources Control Board that sections of land did not contain Underground Sources of Drinking Water and were therefore exempt from groundwater monitoring requirements. The exemption concurrences lead to well stimulation treatment insurance permits from the Division of Oil, Gas and Geothermal Resources after new regulatory requirements caused substantial industry-wide delays in permit processing.

Occidental of Elk Hills, Inc. Bears Development Project | Kern County

StephAnnie is preparing an Initial Study/Mitigated Negative Declaration for this oil and gas development project. The project includes analyzing the potential environmental impacts of 350 oil and gas wells and related infrastructure on 22 sections of land located outside the administrative boundaries of the division of oil, gas and geothermal resources. Key issues being addressed include potential impacts to agriculture, air quality, greenhouse gas emissions, hydrology and water quality, and water supply.

Occidental of Elk Hills, Inc. 11Z Development Project | Kern County, California

StephAnnie assisted in preparation of a mitigated negative declaration for this oil and gas exploration and development project. The project included analyzing the potential environmental impacts of 130 oil and gas wells, well pads, access roads, and pipelines on a section of land located outside the administrative boundaries of the Division of Oil, Gas and Geothermal Resources. Key issues addressed inclusion of impacts to sensitive wildlife species, air quality, greenhouse gas emissions, cultural resources, paleontological resources, and water quality.

Buena Vista Nose Area Appraisal Project | San Joaquin Valley, California | QA/QC

StephAnnie provided QA/QC review of an Initial Study/Mitigated Negative Declaration for this oilfield exploration and appraisal project located outside the administrative boundaries of the Division of Oil, Gas and Geothermal Resources in the Buena Vista Lakebed. Key issues addressed included potential impacts to agriculture, air quality, greenhouse gas emissions, hydrology and water quality, and water supply. As a result of Stantec's thorough analysis, the IS/MND was adopted by the Division of Oil, Gas and Geothermal Resources after minimal public comment was received.

OIL & GAS MIDSTREAM, TERMINALS

Torrance Tank Farm/Pump Station Assessment and Remediation Project, Environmental Site Assessment and Remediation, Torrance | Torrance, California

StephAnnie provided field oversight for this project that involves soil and groundwater assessment and remediation at this bulk storage and pump station facility in southern California.

OIL & GAS DOWNSTREAM, REFINERIES

Santa Maria Refinery Coke Piles Remediation Project | San Luis Obispo County, California

StephAnnie prepared a baseline environmental information and initial study necessary for the Department of Toxic Substances Control to meet the requirements of the California Environmental Quality Act. The project involved remediating nickel and vanadium affected coke piles at the Santa Maria Refinery.

OIL & GAS MIDSTREAM, PIPELINES

Metson Line Pig and Purge Activities

StephAnnie participated in pig and purge activities (CSFM classified out-of-service pipeline) for the Metson Pipeline, a 3.15 mile-long segment that consisted of 4-inch diameter pipe that formerly served as a common carrier crude oil gathering line. The lines were located, tapped at low points along the alignment to investigate and confirm the condition and contents for the pipeline and pigged and purged; which consisted of effectively cleaning of all hazardous liquids; filled with inert gas, and blinded and isolated from an active pipeline system.

Idle Pipelines Purge Verification and Compliance Project | Various Locations, California

StephAnnie provided support in program management services to ConocoPhillips that involved developing and executing a plan to verify that over 1,000 miles of idle pipelines located throughout the state of California had been properly taken out-of-service or abandoned in accordance with regulatory requirements. The project included an extensive due diligence investigation, assessing environmental liabilities, prioritizing risks, reviewing and summarizing right of way and franchise agreements, executing numerous pilot tests, preparing contractor implementation and performance standards, and forecasting program implementation costs.

Line 63 San Andreas North Motor Operated Valve Project | California | Project Manager

StephAnnie served as the project manager for environmental construction compliance for a motor operated valve installation on a crude oil pipeline adjacent to where the line crosses the San Andreas Fault. This pipeline safety device was necessary before returning the pipeline to active service in compliance with a U.S. EPA Consent Decree. The project construction compliance required construction on an access road, valve station, retaining wall, and connecting pipeline loop in the San Andreas Significant Ecological Area, under a discretionary Conditional Use Permit by Los Angeles County Department of Regional Planning and approval by the Significant Ecological Area Technical Advisory Committee. StephAnnie managed the field team that monitored for required compliance with the Conditional Use Permit, Biological Constraints Analysis Report, Biota Report, and cultural resources report requirements.

Line 63 Re-Route Activation Project, Permitting and Regulatory Compliance | California

StephAnnie assisted with management and preparation of an Initial Study Environmental Assessment/Mitigated Negative Declaration. The project involved replacing pipeline segments and conducting repairs to an out of service pipeline in compliance with a U.S. EPA Consent Decree that are necessary prior to returning the pipeline to active service. The project was subject to numerous federal, state, and local agency jurisdictions. Permitting agencies included the U.S. EPA, U.S. Forest Service (Special Use Permit), U.S. Army Corps of Engineers (Clean Water Act Section 404 Department of the Army Permit), California Regional Water Quality Control Board (Clean Water Act Section 401 Water Quality Certification), California Department of Fish and Wildlife (California Fish and Game Code Section 1602 Streambed Alteration Agreement), California Department of Water Resources (Encroachment Permit), and Los Angeles County (Conditional Use Permit). The effort required comprehensive technical analyses and studies. StephAnnie prepared the air quality, greenhouse gas emissions, noise, socioeconomics and environmental justice sections and document management services for the NEPA/CEQA documents. Ms. Roberts also prepared 299 Application packages including transportation plans, general conformity analyses and project descriptions.

7H to 9D Pipeline Project | Kern County, California

StephAnnie served as the environmental permitting and compliance co-project manager for this project. The project included natural gas, crude oil, and water pipelines installations as well as an electrical line that cross local, state, and federal jurisdictions in Kern County, California. Stantec's scope of work includes a biological resources assessment, cultural and paleontological resources study, agency permitting, and California Environmental Quality Act and National Environmental Policy Act services.

Line 63 Santa Clara River Pipeline Replacement Project | California

StephAnnie supported the environmental permitting and compliance for a project that involved replacing an approximately 2,000-foot crude oil segment pipeline. The project involved horizontal directional drilling techniques under the Santa Clara River. It also removed 650-feet of existing pipe within the riverbed and banks and 360-feet in an upland area. The project is located in the Santa Clara River Significant Ecological Area and California Audubon designated Globally Important Bird Area, and had substantial natural resources constraints, known to contain unarmored threespine stickleback, a federally- and state-listed endangered fish species.

National Account Manager | US and Canada | National Account Manager

StephAnnie is the national account manager for Plains All American Pipeline, LP, which is a K2 account for Stantec. Plains All American Pipeline, L.P. (NYSE: PAA) is a publicly traded master limited partnership that owns and operates midstream energy infrastructure and provides logistics services for crude oil, natural gas liquids and natural gas. PAA owns an extensive network of pipeline transportation, terminaling, storage and gathering assets in key crude oil and NGL producing basins and transportation corridors and at major market hubs in the United States and Canada. As the account manager, StephAnnie maintains the company's existing relationships with the client. Responsibilities include the management of the individual accounts and relationships with Plains on a project by project basis.

ELECTRICAL POWER DISTRIBUTION

Huntington Beach to Catalina Island Power Cable Project | Orange and Los Angeles County, California | Environmental Support

StephAnnie conducted QA/QC of the routing and critical issues analysis, project execution plan and environmental impact analysis for this project that involved a proposal to install a subsea power cable from a power generation plant in Huntington Beach to Catalina Island.

BICYCLE AND PEDESTRIAN PATHS

Top of the World Pathway Project | Laguna Beach, California | Environmental Task Manager

StephAnnie served as the Environmental Task Manager an Initial Study/Mitigated Negative Declaration for improvements to an existing multi-use pedestrian pathway project that connects Top of the World Drive with a fire access road within the County of Orange, Aliso and Wood Canyons Park. The project maintained the existing drainage patterns and avoided any concentrated areas with the use of an arch culvert crossing or boardwalk foot bridge. The project required the creation of two new public access easements, including a 10-foot-wide and approximately 450-foot-long easement where the path would cross private property and an additional 10-foot-wide by approximately 200-foot easement through Aliso and Wood Canyons Park to connect to the existing paved fire access road. The assessment included technical baseline analysis of air quality, biological resources, and cultural resources. The controversial project was subject

to public opposition from community members living nearby that were concerned with a potential increases in noise, traffic, fire risk, and crime. After substantial public input, the City of Laguna Beach Planning Commission adopted the Initial Study and Mitigated Negative Declaration Stantec had prepared, pursuant to the California Environmental Quality Act.

Laguna Canyon Road Pedestrian Pathway Project | Laguna Beach, California | Environmental Task Manager

StephAnnie served as the environmental task manager. She prepared an Initial Study and Mitigated Negative Declaration, and supported both biological and cultural resources studies. This project involved the construction of a pedestrian pathway linking an existing educational facility to additional parking.

SOIL AND GROUNDWATER REMEDIATION SYSTEMS

Vinvale Terminal, South Gate | California

StephAnnie participated in a detailed evaluation of subsurface hydrogeology of the largest tank farm by volume in the world; which was also a former refinery. The project consisted of determining hydrologic forces impeding the recovery of separate-phase hydrocarbons (SPH), provided oversight of a large-scale vacuum enhanced product recovery system as part of the SPH recovery effort. Innovated technology utilized included CPT, CPT/ROST, UVIF, EVS, and high resolution 3-D imaging to identify trapped SPH in subsurface stratigraphic soil horizons within the vadose and phractic zone; this increased SPH recovery efforts by 100 percent in a one-year period.

Multiple ConocoPhillips Sites, Southern California | California

StephAnnie managed and conducted ISOC modified Fenton's Reagent Injections for multiple ConocoPhillips sites through injection of hydrogen peroxide (H2O2) and chelated iron catalyst (EDTA) directly into the subsurface. Together, the chelated iron catalyst and hydrogen peroxide induce the generation of reactive hydroxyl radicals, creating strong oxidants. The injected and generated oxidants then react with the COCs in the subsurface. The generated radicals react with COCs to produce non-toxic by-products such as carbon dioxide and water. These efforts effectively remediated the dissolved-phase petroleum hydrocarbon plume at all sites and has significantly reduced the primary COCs.

Environmental Groundwater Regulatory Compliance | California

StephAnnie managed environmental groundwater regulatory compliance issues for more than 100 retail gasoline stations, dry cleaner facilities, multiple refineries, tank farms, and terminals throughout southern California via micro purge, quickie bail, and vacuum enhanced purging techniques, as well as removal of liquid phase hydrocarbons. Her responsibilities included the coordination of subcontractors and management of multiple staff personnel in performing subsurface groundwater assessment investigations, management of environmental related fieldwork, and making certain that regulatory compliance issues were adhered to. Key responsibilities included collection and analyses of samples, for a variety of constituents including petroleum hydrocarbons, chlorinated solvents, and natural attenuation parameters, submitting technical reports within agency deadlines, and interfacing with regulatory and client personnel.

Tier 1 Release Assessment Investigation and Report | Santa Monica, California

StephAnnie provided support for this project involving a Tier 1 release assessment investigation of a municipal drinking water well field impacted with MTBE. All work was completed under a Unilateral Administrative Order issued jointly by the Los Angeles RWQCB and USEPA. StephAnnie participated with the oversight of the installation of more than 242 soil borings and 14 groundwater monitoring wells totaling approximately 23,000 linear feet of drilling. Innovative sampling techniques utilized included SimulprobeTM and EncoreTM sampling devices to collect depth-discrete soil and groundwater samples, and participated in the generation of a detailed Tier 1 Release Assessment Report that totaled 136 volumes. The report included interpretation of subsurface hydrogeology utilizing geophysical logs, lithologic logs, and detailed geologic cross-sections.

GROUNDWATER

Vinvale Terminal | South Gate, California

StephAnnie participated in a detailed evaluation of subsurface hydrogeology of the largest tank farm by volume in the world; which was also a former refinery. The project consisted of determining hydrologic forces impeding the recovery of separate-phase hydrocarbons (SPH), provided oversight of a large-scale vacuum enhanced product recovery system as part of the SPH recovery effort. Innovated technology utilized included CPT, CPT/ROST, UVIF, EVS, and high resolution 3-D imaging to identify trapped SPH in subsurface stratigraphic soil horizons within the vadose and phractic zone; this increased SPH recovery efforts by 100 percent in a one-year period.

Multiple ConocoPhillips Sites | Southern California

StephAnnie managed and conducted ISOC modified Fenton's Reagent Injections for multiple ConocoPhillips sites through injection of hydrogen peroxide (H2O2) and chelated iron catalyst (EDTA) directly into the subsurface. Together, the chelated iron catalyst and hydrogen peroxide induce the generation of reactive hydroxyl radicals, creating strong oxidants. The injected and generated oxidants then react with the COCs in the subsurface. The generated radicals react with COCs to produce non-toxic by-products such as carbon dioxide and water. These efforts effectively remediated the dissolved-phase petroleum hydrocarbon plume at all sites and has significantly reduced the primary COCs.

Tier 1 Release Assessment Investigation and Report | Santa Monica, California

StephAnnie provided support for this project involving a Tier 1 release assessment investigation of a municipal drinking water well field impacted with MTBE. All work was completed under a Unilateral Administrative Order

issued jointly by the Los Angeles RWQCB and USEPA. StephAnnie participated with the oversight of the installation of more than 242 soil borings and 14 groundwater monitoring wells totaling approximately 23,000 linear feet of drilling. Innovative sampling techniques utilized included SimulprobeTM and EncoreTM sampling devices to collect depth-discrete soil and groundwater samples, and participated in the generation of a detailed Tier 1 Release Assessment Report that totaled 136 volumes. The report included interpretation of subsurface hydrogeology utilizing geophysical logs, lithologic logs, and detailed geologic cross-sections.

Environmental Groundwater Regulatory Compliance | Southern California

StephAnnie managed environmental groundwater regulatory compliance issues for more than 100 retail gasoline stations, dry cleaner facilities, multiple refineries, tank farms, and terminals throughout southern California via micro purge, quickie bail, and vacuum enhanced purging techniques, as well as removal of liquid phase hydrocarbons. Her responsibilities included the coordination of subcontractors and management of multiple staff personnel in performing subsurface groundwater assessment investigations, management of environmental related fieldwork, and making certain that regulatory compliance issues were adhered to. Key responsibilities included collection and analyses of samples, for a variety of constituents including petroleum hydrocarbons, chlorinated solvents, and natural attenuation parameters, submitting technical reports within agency deadlines, and interfacing with regulatory and client personnel.

COMMERCIAL / RETAIL DEVELOPMENT

Rialto Facility Expansion Project | Rialto, California

StephAnnie supported staff in biological studies that evaluated the potential environmental impacts associated with development of the proposed FedEx expansion project. The study included an environmental impact analysis that was used as the basis for the biological resources sections of a supporting California Environmental Quality Act (CEQA) document.

Hyatt Westlake Plaza Expansion Project | Westlake Village, California

StephAnnie supported an Air Quality and Greenhouse Gas Emissions Study that evaluated the potential environmental impacts associated with the criteria air pollutant and greenhouse gas emissions from the proposed hotel expansion project located within the Ventura County Air Pollution Control District. Construction and operation emissions were quantified using the California Emissions Estimator Model and compared to Ventura County Air Pollution Control District thresholds of significance. The study was used by the Lead Agency during environmental review to demonstrate that the project would not result in significant air quality or greenhouse gas emissions impacts.

Proposed 7-11 Convenience Store | San Diego, California

StephAnnie supported preparation of a Greenhouse Gas Emissions Study to evaluate potential climate change impacts from the construction and operation of a proposed 7-11 convenience store in the City of San Diego. Greenhouse gas emissions were estimated using the California Emissions Estimator Model and compared to screening criteria used by the City of San Diego to demonstrate the project would not substantially contribute to a climate change impact and could be found categorically exempt from California Environmental Quality Act requirements.

Proposed Walgreens Pharmacy, Air Compliance Management | Porterville, California

StephAnnie assisted in preparation of an Indirect Source Review Application to the San Joaquin Valley Air Pollution Control District to comply with rule requirements and evaluate potential air quality impacts from construction and operation of a proposed 14,550 square foot Walgreens pharmacy in the City of Porterville.

RECREATIONAL DEVELOPMENT

Park Facilities Repairs Projects | Orange County, California | Environmental Project Manager

StephAnnie served as the environmental project manager assistant for four projects that involved replacing fill into Waters of the U.S. to rebuild, improve, protect, and maintain recreationally related improvements at Orange County Parks facilities that were damaged during storm events. She supported the project lead in obtaining construction and long-term maintenance permits from the U.S. Army Corps of Engineers, California Regional Water Quality Control Board, and California Department of Fish and Wildlife.

Craig Bike Park Facility | Fullerton, California

Orange County Parks is proposing to construct, operate, and maintain the Craig Park Bike Facility in Fullerton, California. The project is proposed within Craig Regional Park, which is currently managed and operated by OC Parks under a lease agreement with the United States Army Corps of Engineers (USACE) who is the land owner related to the adjacent Fullerton Dam and flood control purposes. The project entails a mountain bike skills course facility for all ages and abilities. StephAnnie supports the environmental permitting and supporting California Environmental Quality Act (CEQA) document for the project. StephAnnie prepared the Request for Review and Approval of the Project in Consideration of the existing lease through the USACE Agreement with Orange County and assisted in the preparation of an Initial Study/Mitigated Negative Declaration.

Boxcar Bridge Repair & Bank Stabilization | Orange County, California

StephAnnie supported the environmental permitting and supporting California Environmental Quality Act (CEQA) document for the project that involved bridge protection and bank stabilization activities. StephAnnie assisted in the preparation of an Initial Study/Mitigated Negative Declaration.

2014 Irvine Ranch Open Space Donation Interim Operations Plan | Orange County, California

The 2014 Irvine Ranch Open Space Donation includes nearly 2,300 acres, adding to the current 20,000 acres previously donated by the Irvine Company. These parcel areas are adjacent to Irvine Lake and near the junction of the 91 and 241 freeways. The properties are located near existing Orange County Regional Parks and Open Space and add further acreage to the previous inventory of nearly 60,000 acres. OC Parks is in the process of preparing an Interim Operations Plan (IOP) for the 2014 Irvine Ranch Open Space Donation. Of the 2,300-acres, improvements are limited to portions of East Orange I, East Orange II, and Mountain Park properties, with the remaining properties being maintained as is, until the RRMP is completed. StephAnnie is leading the California Environmental Quality Act (CEQA) Initial Study/Mitigated Negative Declaration (IS/MND) of the Interim Operations Plan (IOP) covering portions of all three of the above properties.

RESIDENTIAL DEVELOPMENT

Plaza Mendoza Apartments Rehabilitation Project | Fresno, California | Project Manager

StephAnnie prepared a National Environmental Policy Act Environmental Assessment for this project, which included rehabilitating low-income housing in the City of Fresno. She led resource specialists, whom completed the Environmental Assessment, coordinated National Historic Preservation Act Section 106 consultation, and supported the City's Finding of No Significant Impact. She helped ensure the project was complete in less than one week, to secure over $1 million in federal funding aid for the project.

Kings Canyon Place Project | Fresno, California

StephAnnie managed the environmental permitting and compliance for this project which included development of 134 units of low-income housing. StephAnnie management a team of environmental professions in preparation of a National Environmental Policy Act Environmental Assessment for this project, which included technical studies of Phase I and II Environmental Site Assessments, arborist study, geotechnical evaluation, acoustical analysis, and Indirect Source Rule Application.

Bakersfield Apartments Project | Bakersfield, California

StephAnnie managed the environmental permitting and compliance for this project which includes development of apartment low-income housing. StephAnnie management a team of environmental professions in technical studies of Phase I and II Environmental Site Assessments, and geotechnical evaluation,

NOISE ASSESSMENTS

Top of the World Pathway Project, Laguna Beach, California

StephAnnie conducted a noise study for proposed improvements to an existing multi-use pedestrian pathway project connecting Top of the World Drive with a fire access road within the County of Orange Aliso and Wood Canyons Park. The scope of work included desktop studies to identify applicable regulatory requirements, identify sensitive receptors, compile ambient noise measurements of potential construction equipment use, and establish baseline conditions and noise constraints that could affect the project.

Idaho Gold Company, LGT/Ditch Creek Goldmine Project, Noise Assessments, Salmon, Idaho

StephAnnie conducted a noise study for a proposed goldmine in Idaho. The scope of work included desktop and field study to identify applicable regulatory requirements, identify sensitive receptors, collect ambient noise measurements, and establish baseline conditions and noise constraints that could affect the project.

Well 21 Equipping and Pipeline Project, Orange County, California

StephAnnie completed a noise technical study in support of an Initial Study/Mitigated Negative Declaration for the Yorba Linda Water District, so their project could comply with California Environmental Quality Act. The project evaluated the potential impacts of completing a new potable water well, and installing an one-mile long water conveyance pipeline to connect the well to existing water conveyance infrastructure. The technical report included desktop studies to identify applicable regulatory requirements, identify sensitive receptors, compile ambient noise measurements of potential construction equipment used, and establish baseline conditions and noise constraints that could affect the project.

Hydraulic Fracturing Environmental Impact Study, San Joaquin Valley, California

StephAnnie assisted in the evaluation of potential environmental impacts of an oil field exploration project located in the San Joaquin Valley considering the use of hydraulic fracturing as a well stimulation treatment. Lawsuits brought against the Division of Oil, Gas and Geothermal Resources by non-governmental organizations and surface landowners have stated that similar project reviewed by the California Environmental Quality Act are not adequate under state law. One key deficiency identified in the lawsuits is an inadequate or absent analyses of potential direct and indirect impacts associated with hydraulic fracturing. Stantec used site-specific data to support the environmental impact analysis whenever possible to demonstrate that the project would protect the environment. Stantec conducted a comprehensive evaluation of hydraulic fracturing induced seismicity and a noise study. The seismicity evaluation included interpreting site-specific geophysical data to identify cap rock layers and faults and determining the potential for nearby wells to act as a fluid or gas migration pathway. It was determined that project operation did not include a source with the potential to generate excessive ground borne vibration or ground borne noise levels and potential impacts would therefore be less than significant. The noise study considered project sound levels estimated using a point source attenuation model. Noise from the source was assumed to attenuate at a rate of 6dB for each doubling of distance. To determine potential noise impacts, the noise levels of these activities were estimated at the closest sensitive receptor and compared to the Kern County standard noise level of 65 dBA Ldn. The distance of each of these noise source activities to

attenuate to a noise level of 90 dBa were also calculated to evaluate potential impacts to agriculture workers. The highest noise levels associated with project operation were expected to occur from trucks used to transport production to existing processing facilities during the well testing phase and periodic well workovers. Those activities would occur intermittently during project operation and were not expected to result in a substantial permanent increase in ambient noise levels in the project vicinity.

Line 2000 Anomaly Repairs Project, Angeles National Forest, California

StephAnnie evaluated potential noise impact from use of heavy lift helicopter aerial operations. This was for proposed pipeline anomaly repairs on an active common carrier crude oil transmission pipeline located in the Angeles National Forest.

King Canyon Place Project, Fresno, California

At the request of the City of Fresno, StephAnnie prepared an Acoustical Analysis. Field collected data was used to run the acoustical model based on the Kings Canyon Place Project footprint. Reporting included a summary of the ambient noise environment at the project site, estimates of predicted noise levels at the property and nearest residential unit boundaries, an analysis of whether any applicable noise level standard would be exceeded, and identification of measures that could be considered to reduce noise levels, as necessary. Based on the noise levels estimated to be experienced by project residents, Stantec provided noise attenuation recommendations that would reduce exterior and interior noise levels below threshold levels. Construction recommendation assessment used the Sound Transmission Classification Assessment Tool (STraCAT) provided by HUD to calculate the attenuation due to wall design for interior noise. In addition, standard construction practices conforming to State Noise Insulation Standards (California Code of Regulations, Title 24) and Chapter 35 of the Uniform Building Code (UBC) were used.

Occidental of Elk Hills, Inc. 11Z Development Project, Kern County, California

StephAnnie conducted a baseline noise study to identify noise related regulations such as ordinances, policies, goals, and objectives applicable to the project; sensitive receptors located within a radius of the project footprint boundaries. Sensitive receptors were identified through a review of aerial photography, a review of publicly available documentation in the project area, and field observation. Identify existing background levels by collecting a minimum of 15-minute long day and evening/nighttime ambient noise level measurements at sensitive receptor locations near the Project. Prepare a technical report summarizing the methods used and results related to the above.

Line 63 Re-Route Activation Project, Permitting and Regulatory Compliance, Southern California

StephAnnie assisted with management and preparation of an Initial Study Environmental Assessment/Mitigated Negative Declaration. The project involved replacing pipeline segments and conducting repairs to an out of service pipeline in compliance with a U.S. EPA Consent Decree that are necessary prior to returning the pipeline to active service. StephAnnie conducted noise and vibration monitoring during construction activities to evaluate potential impact to surrounding communities, and avian and aquatic habitat within the project footprint.

Line 63 Santa Clara River Pipeline Replacement Project, California

StephAnnie conducted noise and vibration monitoring during construction activities to evaluate potential impact to surrounding communities, and avian and aquatic habitat, including but not limited to southwestern flycatcher, least bells verio, burrowing owl and unarmored threespine stickleback. The project involved replacing an approximately 2,000-foot crude oil segment pipeline, via horizontal directional drilling techniques under the Santa Clara River; as well as removal of 650-feet of existing pipe within the riverbed and banks and 360-feet in an upland area. The project was located in the Santa Clara River Significant Ecological Area and California Audubon designated Globally Important Bird Area, and had substantial natural resources constraints, it is known to contain unarmored threespine stickleback, a federally- and state-listed endangered fish species.

State Street Sewer Replacement Project | Santa Barbara, California

StephAnnie supported preparation of a noise study of proposed nighttime sewer replacement activities in support of the City of Santa Barbara issuing a Special Permit and CEQA exemption. The noise study predicted expected construction noise levels at nearby residential receptors, evaluated significance in comparison to the City of Santa Barbara's noise ordinance, recommended measures including temporary sounds wall to reduce noise, and evaluated criteria used by the City of Santa Barbara in deciding whether to allow nighttime construction to avoid conflicts with adjacent commercial operations in the city center. StephAnnie also conducted collection of the field data and provided analysis of impacts to the client.

Chevron Pipe Line Company Lost Hills Compressor Station Sound Survey

StephAnnie managed and performed third octave band and broadband ambient sound pressure levels of an operating compressor station. The survey was conducted to provide current exposure levels for construction crews during construction of a third compressor. Readings were collected at three intervals (The heights monitored corresponded with the deck height of the un-built third compressor (19" Above Ground Level (AGL)), a typical worker height standing on the third compressor deck (60"

Steven Brady PG, CEG, CHG, ENV-SP

Phase I

Senior Principal

With a career history facilitating development and redevelopment projects, Steve has over 30 years in environmental consulting, engineering, and construction. He has participated in work throughout the US, including CERCLA/SARA, RCRA, NEPA, and CEQA regulated projects. His experience includes liaison with client, client legal counsel, and regulatory agencies to achieve appropriate, defensible actions that meet goals for cost, timing, and sustainability. Technical activities include responsible charge on remedial investigations/feasibility studies; risk assessments; soil, soil gas, and groundwater studies; indoor air quality; contaminant fate and transport; and impact delineation, treatment, or removal. Other activities include watershed and wetlands studies; siting investigations, and forensic investigations.

Steve conducts independent and peer review (QA/QC) for a variety of projects, including due diligence; soil, vapor, and water studies; compliance; O&M and remedial projects; and CEQA/NEPA projects. His experience with contaminants include petroleum hydrocarbons; volatile and semi-volatile organic compounds (including pesticides and PCBs); metals; radionuclides; and others.

As the Business Center Sector Leader, Steve sets vision and direction for Southern California Environmental Services. He is part of the account management team for healthcare, coordinating environmental services nationally. Steve has worked as an expert for the California Board of Geology in determination of pass point criteria for Professional Geologist, Certified Engineering Geologist, and Hydrogeologist certifications, and is Stantec's Subject Matter Expert Technical Lead for Phase 1 ESA's.

EDUCATION

Bachelor of Arts, Architecture, University of North Carolina, Charlotte, North Carolina, 1979

Master of Science, Geology, Arizona State University, Tempe, Arizona, 1988

8-Hour Health & Safety Annual Certification Update, OSHA, Los Angeles, California, 2017

8-Hour Supervisor's Certification, OSHA, Los Angeles, California, 1990

40-Hour Health & Safety Certification (29 CFR 1910.120), OSHA, Los Angeles, California, 1989

REGISTRATIONS

Registered Geologist #50057, State of Arizona, 7/28/2009 - 9/30/2018

Certified Hydrogeologist #542, State of California, Issued 1997, Expires July 31, 2019

Certified Engineering Geologist #2000, State of California, Issued 1996, Expires July 31, 2019

Professional Geologist #6031, State of California, Issued 1994, Expires July 31, 2019

Envision™ Sustainability Professional (ENV SP) #23286, Institute for Sustainable Infrastructure, 01/31/2018

MEMBERSHIPS

Member, Association of Water Agencies of Ventura County

PROJECT EXPERIENCE

ABOVEGROUND AND UNDERGROUND STORAGE TANK INVESTIGATION

Underground Storage Tank Program Management for Major Oil Company Portfolios | Various Locations, California, Arizona, Nevada | Portfolio Manager

Steve managed regional portfolios of site assessment and remediation projects at gasoline-dispensing facilities across the Southwestern United States. He was responsible for planning and implementing projects involving UST system closure, site assessment, remediation system design, construction management, operation-and-maintenance, and risk-based corrective action analysis. Tasks included collection of soil, soil vapor, and groundwater samples during assessments, UST removal activities, and after releases have been discovered, corrective action plan preparation, agency liaison, negotiations, and reporting, and remediation oversight. The sites were located in a variety of geologic terrains ranging from fractured bedrock to alluvium, and the depth to groundwater ranged from a few feet to several hundred feet. Contaminants typically included separate-phase hydrocarbons (SPH) and dissolved-phase motor fuel constituents. Remediation technologies used to clean up the various leaking UST sites included excavation, ozone sparging, air sparging, biosparging, soil vapor extraction, bioventing, groundwater pump-and-treat, dual phase extraction, high vacuum dual phase extraction, and above-ground bioreactors (to treat higher

** denotes projects completed with other firms*

concentration liquid effluent).

AGRICULTURE

Agriculture Site Assessment, Monitoring, and Remedial Activities* | Santa Barbara, California | 1997 | Project Manager

Steve oversaw the soil and groundwater site assessment, quarterly groundwater monitoring, and oversight of remedial activities at an agricultural site. The site encompasses more than 60 acres, with approximately 20 acres within the coastal zone of Santa Barbara. In addition to releases from pesticide and chemical storage areas, diesel boilers, and fuel tanks, large portions of the site consisted of undocumented landfills. An assessment of soil and groundwater was performed for the site, and the extent of both soil and groundwater contamination due to releases of fuels and chemicals was determined. Calculations of groundwater gradient and rates of contaminant flow in the subsurface were performed. Remedial action plans were developed and implemented to remove landfills from the site.

Agricultural Packing Plant SWPPP Development and Compliance Project* | 1997 | Project Manager

Steve was responsible for site facility audits to evaluate potential discharge locations, development of best management practices recommendations, and development of a Storm Water Pollution Prevention Plan for submission to the lead regulatory agency.

AIRPORTS & AVIATION

John Wayne Airport Soils and Groundwater Investigation* | 1989-1994 | Project Geologist

Steve conducted characterization, delineation, and remediation of hydrocarbon and volatile organic contaminated soils and groundwater at Orange County's John Wayne Airport. His duties included development of site-specific work plans and health and safety plans; permitting, drilling and sampling soil borings; installation of groundwater monitoring wells; installation, maintenance, and monitoring of a groundwater treatment system; compilation and analysis of analytical results; and preparation of monthly and quarterly reports.

Norton Air Force Base Remedial Investigation* | San Bernardino, California | 1994 | Project Manager

Steve served as project manager for a fast-track remedial investigation supporting RCRA closure of Norton Air Force Base NPL site in San Bernardino, California. Initial tasks consisted of assessment and demolition of two hazardous material storage facility areas at the Base. Part of the DRMO, these two storage facilities received all hazardous materials generated at the Base. A site-specific work plan, chemical data quality management plan, and health and safety plan were developed and approved by the U.S. Army Corps of Engineers, U.S. Air Force, and the California EPA. His field activities consisted of wipe sampling of facility surfaces prior to demolition, demolition and salvage of building materials, drilling 33 subsurface borings, and collecting concrete core, asphalt, and subsurface materials to assess conditions at the site. Demolition of the buildings was completed in one day and salvage operations were performed concurrent with the site assessment. A report was developed detailing activities and recommendations, and certification of closure was performed as a final task.

March Air Force Base Site 17 Engineering Evaluation/Cost Analysis* | 1994 | Deputy Project Manager

Steve served as deputy project manager for an engineering evaluation/cost analysis (EE/CA) for remedial actions at March Air Force Base Site 17, an abandoned pool which was back filled with hazardous waste. His duties consisted of research, analysis, and generation of a report which includes development of scope and schedule for removal action objectives adhering to statutory limits for removal actions; identification and analysis of removal action alternatives, including effectiveness, implementability, and cost; comparative analysis of remedial alternatives; and recommendations for removal actions.

Edwards Air Force Base and Phillips Laboratory Closure* | 1994 | Project Manager

Steve managed an expedited remedial investigation under the Installation Restoration Program for closure of Edwards Air Force Base, Phillips Laboratory OU4, Sites 7 and 167, the 48 acre beryllium storage and test firing range for the Phillips Laboratory. Site 7 was used to stockpile beryllium-contaminated soils after explosions destroyed buildings on the Site. Site 167 received beryllium fallout from test firings of rocket engines. His duties included development of the work, sampling and analysis, and Health and Safety Plans, which were reviewed and approved by the U.S. Army, the U.S. Air Force, and the U.S. EPA.

March Air Force Base, Hawes Site Closure* | San Bernardino County, California | 1994 | Project Manager

Steve managed a remedial investigation under the Installation Restoration Program for closure and property transfer of March Air Force Base, Hawes Site in San Bernardino County, California. The Hawes Site consists of a former auxiliary airport and radio tower, and encompasses approximately 305 acres of federally endangered species habitat. Initial duties included an endangered species survey of the site, development of an endangered species conservation plan, and a geophysical survey of the site. The conservation plan was reviewed and approved by the U.S. Fish and Wildlife Service. Site specific work plans, sampling and analysis plans, and health and safety plans were then developed for the Site and approved by the U.S. Army Corps of Engineers, the U.S. Air Force, the U.S. EPA, the California EPA, and the Regional Water Quality Control Board. The planning documents detailed protection of endangered species and assessment of potential contamination and closure of fuel and waste oil USTs, removal of septic tanks and leach fields, removal of underground tanks, geophysical logging and closure of the onsite water supply well, removal of numerous utility vaults, demolition and removal of a storage building, removal of scrap and debris from the Site, and asbestos abatement of the bunker and bunker area.

Brownfield Investment Property Fast-Track Investigation* | Santa Monica, California | 1996 | Project Manager

Steve served as project manager for a fast-track investigation on a brownfield investment property that was formerly a portion of the original McDonnell Douglas Aircraft manufacturing facility in Santa Monica. Work plans were developed and approved by the client, property owner, and lender. Soil gas surveys and soil sampling assessments were performed to characterize the nature, levels, and potential sources of contamination at the site. The entire project was completed within three weeks and recommendations were provided to the client aimed at limiting future liability. Negotiation support was provided to assist in obtaining funding.

Former Military/Aerospace Manufacturer Remedial Oversight* | 1995 | Project Manager

Steve performed remedial oversight at a former military/aerospace manufacturer in Santa Ana, California. Extensive quantities of chlorinated solvents, metals, and fuels were released into subsurface soils and groundwater by a past military/aerospace tenant. Numerous remedial actions have been performed at the site. A summary report was developed detailing the nature and levels of contamination in the soil and groundwater aquifers, a summary of the prior assessments and remedial activities performed at the site, an opinion regarding the extent of contamination in the subsurface and different water-bearing zones, and an opinion regarding the adequacy of the former tenants proposed assessment and remedial activities. Assistance with negotiations with the tenant and the Regional Water Quality Control Boards (RWQCB) regarding site remediation was provided.

Municipal Airports Fast-Track Compliance Audits and Evaluations | Various Locations | Project Manager

Steve served as project manager for the fast-track compliance audits and historical evaluations of seven municipal airports in Southern California, Washington, and Pennsylvania. The project involved agency file and database research, historical document research, and site facility audits to determine compliance status with appropriate regulations, as well as generation of summary reports aimed at limiting future liability for the new operators at the airports.

CONDITION ASSESSMENTS

Cave Creek Groundwater Mapping and Siting* | Arizona | 1988 | Project Manager

Steve conducted mapping and siting of multiple groundwater production wells in Arizona for an assured water supply for the City of Cave Creek and in support of a proposed golf course and country club development. Well locations were selected and logging and evaluation of test boring conducted to more than 1,000-foot BGS. Screen depths were selected for the wells and oversight of well construction was completed.

Seismograph Station Siting* | 1990 | Project Manager

Steve conducted siting of multiple seismograph station arrays to locate significant, active fault segments in Central and Southern California meeting specific lithological criteria. The seismograph arrays were designed to obtain near-field seismic effects. The project involved review of numerous geologic and geotechnical reports, evaluation of data from existing seismograph arrays, field mapping and site reconnaissance, contact with property owners to obtain lease permits, and generation of a report detailing conclusions and recommendations.

Pacific Palisades Landslide and Contamination Investigation* | Los Angeles, California | 1993 | Project Manager

Steve served as the project manager for the geohydrologic and environmental portions of an investigation to evaluate landslide potential and potential soil and groundwater contamination for a proposed force main line in the Pacific Palisades for the City of Los Angeles, Geotechnical Services Division. Numerous ancient and historic landslides occur in the Pacific Palisades, many of which have activated due to the presence of high groundwater. The study required review and compilation of prior geotechnical and environmental data; geologic field mapping and surveying; geotechnical and environmental drilling, sampling, and chemical and physical analysis of soil and groundwater; review of historical and site-specific oblique, vertical, and infrared aerial photographs; data compilation and analysis; determination of groundwater sources; and map and report preparation with evaluation of alternatives and recommendations.

Methane and Leachate Collection Systems Investigation* | 1996 | Project Manager

An investigation of the methane and leachate collection systems operational at a golf and country club, on the site of a former landfill in the Santa Monica Mountains, was performed. An extensive review of available landfill and facility construction and monitoring data was conducted, as well as research on documentation available from the RWQCB, the Department of Fish & Game, and the US Army Corps of Engineers. Site and facility audits were performed to evaluate the present condition of the methane, gas condensate, and leachate collection systems. Conclusions and opinions were provided to the client concerning the operation, maintenance, and adequacy of the collection systems. Mitigative measures were recommended to the client aimed at limiting offsite migration of methane and improving water quality downgradient from the landfill.

UK and US Golf Course UST Compliance* | 1997 | Project Manager

Steve served as project manager for a compliance status summary of the underground storage tanks at 250 client-owned golf courses throughout the UK and US. The project involved review of tank data from the various courses and management/oversight of the development of a database that contained pertinent details including quantity of USTs and above ground storage tanks, installation dates, and other tank/tank appurtenance information. The database allowed for searches and sorting to determine compliance with the US-EPA UST compliance deadline.

ENVIRONMENTAL SITE ASSESSMENTS PHASE I, II, III

Phase I ESAs and Liability Evaluation | Multiple

Foundries, Southern California | 2009 | Project Manager

Steve was part of the Stantec team that completed concurrent Phase I ESAs and an overall evaluation of potential pollution liability for multiple foundries. The projects were completed during a business purchase transaction whereby the properties and their associated environmental liability would become the responsibility of the new land owner. At the time of evaluation, the foundry sites were each in various stages of environmental assessment and remediation, and under regulatory oversight by the Los Angeles Regional Water Quality Control Board (LARWQCB). The liability evaluations consisted of assessing the potential remaining environmental assessment and remediation that may be required by the LARWQCB, and development of potential costs associated with obtaining regulatory closure. Potential future environmental liabilities associated with purchasing the impacting properties and the foundry business operations were included as they might pertain to the purchase of the business and its assets and liabilities. The projects were completed during the pre-transaction due diligence period by a team of Stantec professionals across multiple offices.

Healthcare and/or Environmental Site Assessment Phase I, II, III | Various Locations, California, Oregon, and Washington | Project Manager

Steve managed numerous Phase I, Phase II, and remedial projects associated with property transfer and development for a major health care provider throughout California and the Pacific Northwest. Numerous specialized assessments have been conducted for various existing or planned hospitals, medical office buildings, and support facilities. These investigations have involved drilling and sampling of soil, soil vapor, and groundwater utilizing various techniques; installation and sampling of monitoring wells and calculated rates and direction of groundwater flow; location of contaminant sources; evaluation of facility usage, and risk assessments to document protection of human health for facility users and construction workers. Remediation of soil, soil vapor and groundwater have been performed, including underground storage tank removal, contaminated soil removal and treatment, and evaluation of best available technologies for remedial actions. Project support involved negotiations with regulatory agencies, legal counsel, and property owners.

Retail Tire Facility and/or Environmental Site Assessment Phase I, II, III | Project Manager

Steve served as project manager for numerous combined Phase I and Phase II environmental site assessments, groundwater monitoring, remedial actions, and reporting projects for a major retail tire facility. Projects generally included assessing the extent of contamination associated with hydraulic lifts, USTs, and other activities associated with operating a tire replacement facility, as well as remediating the extent of assessed contamination and negotiating cleanup levels with the local enforcement agencies.

Multiple Combined Phase I and II ESAs | Ongoing | Project Manager

Steve served as project manager for numerous combined Phase I and Phase II environmental site assessments, groundwater monitoring, remedial actions, and reporting projects for a major retail tire facility. Projects generally included assessing the extent of contamination associated with hydraulic lifts, USTs, and other activities associated with operating a tire replacement facility, as well as remediating the extent of assessed contamination and negotiating cleanup levels with the local enforcement agencies.

Seven Oaks Dam Mitigation Property Environmental Assessment* | Redlands, California | 1992 | Project Manager

Steve served as the project manager for an environmental assessment of the 64-acre Seven Oaks Dam Mitigation property in the Santa Ana River Flood Channel, Redlands. The project consisted of a Phase I level site assessment and soil gas survey. The project involved research, historic air photo analysis, site reconnaissance and mapping, installation of soil gas monitoring wells, soil-gas sampling for volatile organics, data compilation and analysis, and preparation of a report detailing activities and conclusions.

Nike Site Environmental Assessment and Closure* | Puente Hills, California | 1993 | Project Manager

Steve served as the project manager for an environmental assessment aimed at gaining site closure for a 55-acre Nike Missile Battery located in the Puente Hills of Los Angeles County. The site consisted of three areas on two separated ridge tops; the administration area and launch area (also known as the Lower Site) were on one of the ridge tops, and the control area (also known as the Upper Site) was located on an adjacent ridge top. The Nike Site contained aboveground and underground storage tanks, a vehicle maintenance shop, underground missile storage and launch facilities, aboveground missile assembly, fueling, and testing facilities, surveillance facilities, barracks, and an underground network of tunnels. His duties consisted of research, negotiations with the Cal-EPA, development of Work Plans and Health and Safety Plans, geophysical and radiation surveys, drilling and sampling soil and bedrock, and sampling for asbestos containing building materials. Steve developed reports that detailed options and recommendations for property transfer of a complex military site.

Los Angeles and Ventura Counties Property Investigations and Transfers | 1998-present | Project Manager

Steve served as project manager for commercial and industrial property transfers and litigation support in Los Angeles and Ventura Counties. Numerous specialized assessments have been conducted for various financial institutions. These investigations have involved drilling and sampling of soil and groundwater utilizing geoprobe, hydropunch, hollowstem auger, and other techniques; installation and sampling of monitoring wells and calculated rates and direction of groundwater flow; location of contaminant sources; and evaluation of facility usage, and risk assessments. Steve's team also performed the remediation of soils and groundwater which included underground storage tank removal, contaminated soil removal and treatment, and evaluation

** denotes projects completed with other firms*

of best available technologies for remedial actions. Project support has involved negotiations with regulatory agencies, legal counsel, and property owners.

Telecommunication Property Site Assessment* | Santa Barbara, California | 1995 | Project Manager

Steve performed a subsurface soil and groundwater site assessment of a telecommunication property in Santa Barbara. Adjacent properties had released PCE and TCE into the subsurface soils and groundwater, but contamination at the site appeared disconnected from the larger plume originating offsite. A work plan and health and safety plan were developed and approved by the client and their corporate counsel. Multiple continuous-cored geoprobe borings were drilled and soil, soil vapor, and groundwater samples collected. Through analysis of the lithology, it was shown that the subsurface consisted of an ancient nearshore, lagoonal environment transected by stream channels. Two separated plumes were shown to occur at the site, with the larger plume derived from an offsite source and the smaller plume originating from onsite operations. A health-based risk assessment was performed for the property to determining appropriate cleanup levels.

Metal Stamping and Forming Facilities Property Transfer | 1996 | Project Manager

Steve served as project manager in support of property transfer of three metal stamping and forming facilities. Two of the sites were listed as potential contributors to the contamination in the San Gabriel Valley groundwater, with the third listed by the United States Environmental Protection Agency (EPA) as within the top 16 contributors to the groundwater contamination in the Baldwin Park Operable Unit (OU). Research was performed on the individual sites and their contribution to the San Gabriel Groundwater Basin contamination; on the nature and extent of contamination in the San Gabriel Valley Groundwater Basin; on the locations and calculated contributions to the contamination in the Baldwin Park OU from other known PRPs; and on the water delivery and remediation plans for the different San Gabriel Valley OUs, and in particular, in the Baldwin Park OU. Opinions were generated regarding potential future liability for ownership of each facility, and an evaluation of the sources of contamination found in the Baldwin Park OU was developed. Determinations of legal implications and calculations of environmental liability were performed, and a range of anticipated costs associated with ownership of the properties were presented. Results were used in negotiations for the properties. Steve's team performed Facility audits at each site and provided with recommendations for equipment and process upgrades, which were aimed at limiting future releases and overall liability.

Ventura County Phase I and II Site Assessments | 1998-2001 | Project Manager

Steve managed multiple Phase I and II site assessments for coastal properties in Ventura County consisting of a power generating facility tank farm, hazardous materials storage area, agricultural, and degraded wetland areas to be acquired and restored to wetland conditions. The projects included research; soil, surface water, and groundwater sampling; assistance in property acquisition negotiations; and providing engineering geologic, hydrogeologic, and environmental and risk-based opinions ,and recommendations aimed at facilitating the property acquisition while limiting liability to the State of California. His participation on the project included oversight during tank farm and hazardous material storage area decommissioning and property restoration.

ENVIRONMENTAL SITE REMEDIATION

South Gate Tank farm Closure Reports | 2000 | Project Manager

Steve developed remedial closure reports for a multiple-owner tank farm in the City of South Gate. To facilitate development of the property, the tank farm was split into four separate parcels. Remediation of the soils was performed, with impacted soils exceeding cleanup levels excavated and transported offsite, impacted soils within cleanup levels inhumed into a constructed soil repository, and clean soils reused during regrading activities. The project was estimated by prior consultants to cost more than $9 million to complete; however, the project was finished on an expedited basis and received RWQCB closure for approximately $1 million, a considerable savings to the client. Additionally, development of the property was performed on a parcel-by-parcel basis, allowing the City's contractor to begin development in a timely manner.

HEALTHCARE

Confidential - Former NASA Industrial Facility, Hospital and MOB Redevelopment | Downey, California, US | 2000-Ongoing | Project Manager

Steve was the project manager for a combined environmental and geotechnical evaluation of a former NASA industrial plant demolition and redevelopment as a hospital and medical office building complex. The NASA facility was utilized for Gemini, Apollo, and Space Shuttle testing, and included an airfield, hazardous material storage, and cryogenic and physical testing areas. The project involved historical (Phase I) research to locate former hazardous material usage and storage areas; drilling and sampling of soil, soil vapor, and groundwater to evaluate impacts; combining the geotechnical and environmental sampling for efficiency and cost savings; development of assessment and health risk (PEA) reports for submission to the DTSC; asbestos and hazardous material abatement reports for use for demolition purposes; geotechnical reports for site grading, foundation, pile, liner design, and backfill requirements; construction oversight; and participation with client legal counsel in negotiations with state regulatory agencies. Role: Project Manager | Cost: Confidential | Dates involved: 01/2000-Ongoing

MARINE & PORT FACILITIES

Port of Los Angeles As-Needed Environmental Services* | 1993 | Project Manager

Steve served as project manager for as-needed environmental services for the Port of Los Angeles. His duties included review and compilation of data from numerous prior reports into summary reports; and environmental drilling, sampling, and monitoring well installations at the proposed Terminal Island Container

Transfer Facility (TICTF) to determine if contaminated soil occurred at hazardous levels, and the levels of volatile organic and metals contamination in the groundwater. A report detailing conclusions and recommendations was generated for the TICTF site. An additional study was performed at the Proposed Dry Bulk Handling facility to assess hydrocarbon and volatile organic contamination.

Los Angeles Harbor Department's Henry Ford Bridge Replacement Project* | 1993 | Project Manager

Steve served as project manager for a geologic, hydrologic, and contamination report for input to an EIR/EIS for the proposed Los Angeles Harbor Department's Henry Ford Bridge replacement project at the Port of Los Angeles. His duties included review of existing geologic, hydrologic, environmental data, and historical aerial photos; data compilation; seismic analysis; identification of impacts to the environment, workers, and the project; evaluation of mitigative measures; and report preparation.

Todd Pacific Shipyard Groundwater Investigation | Los Angeles, California | Field Manager and Technical Reviewer

Steve served as field manager and technical reviewer for a soil and groundwater investigation at the Todd Pacific Shipyard at the Port of Los Angeles. The Shipyard was a 109-acre ship-building and repair facility at the Port. His responsibilities included management of the field sampling program at potential contamination sources such as machine pit, sumps, clarifiers, and dry wells in the maintenance/manufacturing buildings; drilling of shallow borings with limited access rigs at the targeted source areas; and collection of numerous groundwater samples at locations where suspected groundwater contamination might exist. In addition, quality control review of the reports developed for fire department and RWQCB compliance was also conducted.

JUSTICE

INS Border Patrol Stations Remedial Investigations* | 1994 | Project Manager

Steve served as the project manager for remedial investigations at the INS Border Patrol Stations in Campo and Calexico, California. Leaking underground fuel tanks had released significant quantities of gasoline into the subsurface and groundwater at each site. Unique, complex geohydrologic conditions occur in the subsurface, with groundwater contamination at the Campo site largely following an ancient buried river channel, but overflowing the subsurface “paleo-banks” during winter high water conditions. Groundwater contamination at the Calexico site occurred within interspersed sand lenses of a thick clayey (nearshore lacustrine) formation 10 feet below ground surface, and extends under a residential area. A geoprobe sampling device and onsite mobile laboratory was used to define the aerial extent of the groundwater plumes, and groundwater monitoring wells were installed for confirmation sampling and to determine groundwater gradient. Site specific work plans, sampling and analysis plans, health and safety plans, and reports detailing conclusions and recommendations were developed and approved by the U.S. Army Corps of Engineers for each major phase of the project. Negotiations with the lead regulatory agencies were performed on behalf of the INS.

MIXED-USE

Port of San Diego Rohr Facility | Chula Vista, California, US | 2000

Steve was responsible for a detailed subsurface assessment of the Rohr facility. The intent of the assessment was to evaluate the 40-acre former aircraft part manufacturing facility for acquisition by the Port of San Diego for redevelopment into a business park and entertainment complex. The assessment identified the presence of soil, soil vapor, and groundwater impacts by petroleum hydrocarbons, VOCs, heavy metals, PCBs, and semi-volatile organic compounds. He utilized many sampling techniques to assess the limits and concentrations of contaminants in the subsurface. Ultimately, the team was able to develop a cost estimate for potential remedial action cost associated to corrective action to allow redevelopment.

OIL & GAS

Retail Petroleum Stations Assessment and Remediation | Ongoing | Project Manager

Steve managed numerous projects that involved assessment and remediation of petroleum releases at retail petroleum stations. His tasks included collection of soil, soil vapor, and groundwater samples during assessments, UST removal activities, and after releases have been discovered, corrective action plan preparation, periodic agency reporting, and remediation oversight. Remedial actions have included SVE with enhancement variations such as AS and biogac, total fluids extraction, oxygen releasing compounds, and excavation.

Ventura County Oil Fields* | 1996 | Project Manager

Steve prepared permit applications, FESOP reporting forms, storm water pollution prevention plans, storm water monitoring plans, and notices of intent for two oil fields in Ventura County. The plans involved documenting past releases, mitigative measures to control future releases, details of sampling methodology and timing of sampling events, and development of summary tables and forms for field personnel to use as documentation for sampling during storm events.

POWER TRANSMISSION & DISTRIBUTION

PG&E Former G Street Substation, Fresno, California | Fresno, California, US | 2009-2010 | Technical Support

In conjunction with the DTSC, Steve oversaw the investigation and cleanup of the site for unrestricted use. He completed a preliminary endangerment assessment (PEA) that included a human health risk assessment (HHRA) and development of site-specific cleanup goals for constituents of concern. Following the review of the PEA and feedback from DTSC, cleanup goals for lead, arsenic, PCBs, benzo(a)pyrene, and petroleum hydrocarbons in soil were approved by DTSC. Stantec prepared a removal action work (RAW) plan that recommended site-wide excavation of soils to approximately 1.5 feet to meet the cleanup goals. The DTSC approved the RAW and the excavation was

completed. During the remediation phase, Steve worked closely with DTSC staff to respond to changing field conditions. The remedial action was approved by DTSC, and the site was certified for unrestricted use. Role: Technical Support | Cost: Unknown | Dates involved: 10/2009-01/2010

RETAIL / COMMERCIAL

Dry Cleaning Facility Assessment and Audit* | 1996 | Project Manager

Steve served as project manager for the soil and groundwater assessment, facility audit, and oversight of remedial activities at an active dry cleaning facility. Releases of PCE from older dry cleaning equipment and drum storage locations were investigated and the extent of both soil and groundwater contamination due to the releases was determined. Groundwater samples were also collected from perched zones and from below the groundwater table using a hydropunch sampling tool. Calculations of attenuation factors and PCE cleanup levels were performed using the LA RWQCB's Interim Guidance for VOC Impacted Sites.

ROADWAYS

Cajalco Transportation Corridor EIR Investigation* | 1991 | Project Geologist

Steve developed the geologic portion of an EIR investigation for the proposed Cajalco Transportation Corridor. His duties included review of existing geologic and geotechnical information; review of historical and project specific vertical stereographic photographs; geologic field reconnaissance; slope stability and seismic considerations; identification of impacts and evaluation of mitigative measures; and preparation and submittal of a report and maps presenting geologic units, existing landslides, and potential constraints. In addition, preliminary environmental data was compiled and provided to the design team for evaluation of the different corridor segments.

California SR125 Corridor Site Investigation and Assessment* | 1992 | Project Manager

Steve served as project manager for a geologic/geotechnical investigation and hazardous materials assessment for the California SR 125 Corridor. The purpose of the study was to provide geologic, geotechnical, and environmental input for an EIR/EIS document consistent with Caltrans requirements to the engineering team evaluating the various alignment alternatives. The project included an environmental assessment, geologic reconnaissance, and seismic analysis of the alignment and alternatives. A contingency plan was developed for managing hazardous materials during road construction.

Foothill Transportation Corridor Geotechnical Investigation* | Orange County, California | 1992 | Project Geologist

Steve performed geologic portions of a geotechnical investigation for the proposed Foothill Transportation Corridor through in Orange County. The investigation provided geotechnical design criteria for proposed bridges, highway embankments, and appurtenant structures. Duties included coordination of services, supervision of geologic field and trench mapping, down-hole logging of borings to 175 feet below ground surface, determination of groundwater depth and gradient, compilation of data and maps, and report preparation.

TRANSIT

San Diego Mission Valley Commuter Rail Alignments and Alternatives Site Assessments* | 1993 | Project Manager

Steve served as project manager for Site Assessments on the San Diego Mission Valley East and Mission Valley West commuter rail alignments and alternatives. His duties included development of Phase I alignment reports for the projects, including detailed environmental evaluation of alternatives with recommendations, and liaison with MTDB real estate and geotechnical design staff and local regulatory agencies. Each report involved research and government/regulatory database searches, historic air photo analysis, site reconnaissance, property owner interviews, generation of alignment maps indicating problematic areas, and detailed conclusions and recommendations. Additional assignments for the MTDB included peer review of other consultant's work and management of construction monitoring services for the MTDB's Cuyamaca Street Improvements project.

Los Angeles County Metropolitan Transportation Authority (MTA) Environmental Services* | Los Angeles, California | 1994, 2013 | In-House Project Manager

Steve served as the in-house project manager for MTA environmental services. He provided coordination and management of due diligence activities for the Phase I, II, and III site assessments on SPTCo, AT&SF, UPRR, and adjacent properties, as well as individual and multiple parcel acquisitions. His duties consisted of generation of RFP scope-of-work and engineer's estimates for environmental and hydrogeologic investigations; evaluation of consultants reports and raw data; recommendations concerning liability and effects of soil and groundwater contamination on the proposed and ongoing rail line, station, and tunneling projects; recommendations for remedial actions/mitigative measures for each project; liaison with MTA staff and legal counsel; and negotiations with property owners and regulatory agencies to set project cleanup criteria for contaminated sites. A commendation was received from the MTA for the work performed on this contract. Steve also managed site assessments on more than 300 miles of MTA corridor right-of-way, as well as performed specialized assessments for individual parcels. Conclusions and recommendations provided were used for property negotiations. In addition, Steve was the response team manager for MTA Real Estate and METROLINK division of the MTA. Role: In-House Project Manager | Cost: Unknown | Dates involved: 1989-1994 and 01/1998-06/2013

Monitoring Well Abandonment and Closure Activities – Moorpark Maintenance Facility | Ventura County, California | 2008 | Project Manager and Director

Steve managed and directed monitoring well abandonment and closure activities for the Caltrans Moorpark Maintenance Facility located in Ventura County. Seven onsite groundwater monitoring wells were

abandoned in accordance with State of California Water Well Standards (Bulletins 74-81 and 74-90), by over-drilling with a hollow-stem auger to approximately 50 feet below ground surface and backfilling the boreholes with a cement/bentonite grout mixture. Following the completion of abandonment activities, he coordinated waste removal activities. All waste was properly disposed/recycled in accordance with all applicable Federal, State, and local regulations. Upon completion of all field activities, Steve prepared and submitted a Well Destruction Report to the Ventura County Department of Public Works Water Resources Division and the Los Angeles Regional Water Quality Control Board. Agency closure from the Ventura County Environmental Health Division was received for the Moorpark Maintenance Facility.

Groundwater Monitoring, Abandonment, and Closure Activities - Big Sycamore Maintenance Facility | Ventura County, California | 2008 | Project Manager

Steve managed and directed semiannual groundwater sampling and reporting for the Caltrans Big Sycamore Maintenance Facility. Groundwater sampling and reporting were required to maintain compliance with Ventura County Environmental Health Division (VCEHD) mandates. Prior to the commencement of field activities, he reviewed the County-approved work plan, prepared a site-specific health and safety plan for groundwater monitoring activities, retained a Caltrans-approved and CDOHS-accredited analytical laboratory, and provided notification to the VCEHD inspector at least 48 hours in advance of each sampling event. Upon completion of each groundwater monitoring event, Steve prepared and submitted a groundwater monitoring report to the VCEHD. Based on favorable results from groundwater monitoring activities, VCEHD recommended site closure to the Los Angeles Regional Water Quality Control Board. Additionally, Steve conducted monitoring well abandonment and closure activities for the Caltrans Big Sycamore Maintenance Facility. Eight onsite groundwater monitoring wells were abandoned in accordance with State of California Water Well Standards by over-drilling with a hollow-stem auger to approximately 35 feet below ground surface and backfilling the boreholes with a cement/bentonite grout mixture. Following the completion of abandonment activities, he coordinated waste removal activities. All waste was properly disposed/recycled in accordance with all applicable Federal, State, and local regulations. Role: Project Manager | Cost: Unknown | Dates involved: 01/2007-07/2008

Groundwater Monitoring – Ojai Maintenance Facility | Ventura County, California | 2008 | Project Manager and Director

Steve managed and directed semiannual groundwater sampling and reporting for the Caltrans Ojai Maintenance Facility located in Ventura County. Groundwater sampling and reporting were required to maintain compliance with Ventura County Environmental Health Division (VCEHD) mandates. The groundwater monitoring activities were completed in accordance with the requirements of the Ventura County Leaking Underground Fuel Tank (LUFT) Guidance Manual (Fourth Edition, April 2001). Following the completion of sampling activities Steve coordinated waste removal activities. All waste was properly disposed/recycled in accordance with all applicable Federal, State, and local regulations. Upon completion of each groundwater monitoring event, he prepared and submitted a groundwater monitoring report to the VCEHD.

Groundwater Monitoring and Assessment Activities – Ventura Maintenance Facility | Ventura, California | 2008 | Project Manager and Director

Steve managed and directed semiannual groundwater sampling and reporting for the Caltrans Ventura Maintenance Facility located in Ventura County. Groundwater sampling and reporting were required to maintain compliance with Ventura County Environmental Health Division (VCEHD) mandates. Prior to the commencement of field activities, he reviewed the County-approved work plan, prepared a site-specific health and safety plan for groundwater monitoring activities, retained a Caltrans-approved and CDOHS-accredited analytical laboratory, and provided notification to the inspector 48 hours in advance of each sampling event. Upon completion of each groundwater monitoring event, Steve prepared and submitted a groundwater monitoring report to the VCEHD.

Additional assessment required by the VCEHD included evaluation of soil and groundwater to evaluate whether released had also occurred from the waste oil tank. The scope of work was developed for the advancement of eight soil borings around the waste oil tank. Upon completion of all field activities, prepared and submitted a Waste Oil Tank Area assessment report to the VCEHD.

Limited Site Investigation and Reporting – Altadena and Newhall Maintenance Facilities | Los Angeles County, California | Project Manager

Steve managed implementation of a limited site investigation and reporting project for the Caltrans Altadena and Newhall Maintenance Facilities for the evaluation of potential impacts near the former USTs. These investigations were conducted in order to maintain compliance with County of Los Angeles Department of Public Works mandates. Steve was liaison with the lead regulatory agency, oversaw field activities and prepared subsurface investigation reports documenting field procedures, evaluating analytical results, and recommending no further action (NFA) status from the Los Angeles County Department of Public Works.

WATER

Santa Clara River Watershed Hydrogeologic and Hydrologic Evaluation* | 1995

Steve served as a member of the project team evaluating the hydrogeologic and hydrologic conditions within portions of the Santa Clara River watershed. An extensive water budget analysis was performed on individual watersheds and contributory streams to the eastern groundwater basin, as well as for the entire groundwater basin, of the Santa Clara River, to estimate volumes of available water at any portion of the Basin.

Calleguas Creek Watershed Management Planning Habitat and Recreation and Water Quality Subcommittees | 2002 | Geologic and Hydrogeologic Engineer

Steve participated as a member of the Calleguas Creek Watershed Management Planning Habitat and Recreation and Water Quality Subcommittees. He provided engineering geologic and hydrogeologic opinions and recommendations to the committees aimed at consensus for management and obtainment of numerous conflicting goals of the various stakeholders. Additionally, he served on the Calleguas Creek wetlands restoration team for the California Coastal Conservancy identifying wetlands restoration candidates in the watershed.

Calleguas Creek/Ormond Beach Wetlands | Oxnard, California | 1998-2001 | Project Manager

Steve managed multiple site assessments and risk evaluations for the acquisition of coastal and proposed wetland restoration properties in Ventura County. The properties included tank farms, hazmat storage areas, degraded wetlands, and agricultural land. These projects included oversight of tank farm decommissioning, remedial cost estimates and recommendations.

HEALTHCARE CAMPUS PLANNING AND DESIGN

National Coordinator for Environmental Services | Multiple Locations | 1998-Ongoing | Primary Liaison

As primary liaison to a major healthcare client for environmental services, Steve manages responses to client requests for environmental assistance nationwide. He also managed staffing, facilitated communication, worked with client real estate, health, safety/environmental, legal counsel (internal and external), contracts and procurement, and client project managers and teams responsible for construction, development, and redevelopment. Steve has also assisted with scoping and proposal efforts and has developed client-specific policies and procedures. He has managed project scope, schedule, and budget, directed technical and professional teams, and attended meetings and calls with client project managers, legal counsel, and environmental staff. Steve oversaw project field and office personnel, evaluated data, and developed conclusions and recommendations aimed at limiting client risk/liability. Projects included research and opinion letters, Phase I and Phase II ESA's (including soil, soil vapor, groundwater studies; ambient air and indoor air quality studies), hazmat studies (including asbestos, lead-based paint, hazardous materials inventory, and PCB's in sealants), mold and moisture intrusion studies, geotechnical studies, surveying and title research. Steve has also been responsible for remedial implementation and oversight, construction monitoring, facility equipment evaluations, regulatory consulting and liaison, and development of various opinion letters and reports supporting client projects. Role: Primary Liaison | Cost: Unknown | Dates involved: 10/1998-Present

Various Environmental Services | Multiple Locations | Project Manager

Steve has served as project manager for a variety of environmental projects for a major healthcare client. He has successfully managed project scope, schedule, and budget, overseen and directed technical and professional teams, and attended project related meetings and conference calls with client project managers, legal counsel, and environmental staff. Steve oversaw project field and office personnel, evaluated data, and developed conclusions and recommendations aimed at limiting client risk and liability. Specific projects have included research and opinion letters, Phase I and Phase II ESA's (including soil, soil vapor, groundwater studies; ambient air and indoor air quality studies), building hazmat studies (including asbestos, lead-based paint, hazardous materials inventory, and PCB's in sealants), mold and moisture intrusion studies, geotechnical studies, surveying and title research. Steve has also been responsible for remedial implementation and oversight, construction monitoring, facility equipment evaluations, regulatory consulting and liaison, and development of various opinion letters and reports supporting client projects.

ENVIRONMENTAL SITE ASSESSMENTS

California Coastal Conservancy - Former SCE/Reliant Ormond Beach Assessment, Remedial Oversight, and Wetlands Restoration Studies | Ventura County, California

Steve managed multiple site assessments and risk evaluations for the acquisition of coastal and proposed wetland restoration properties in Ventura County. The properties included tank farms, hazmat storage areas, degraded wetlands, and agricultural land. These projects included oversight of tank farm decommissioning, remedial cost estimates and recommendations.

Appendix C ENVIRONMENTAL AGENCY DATABASE SEARCH REPORT

Biogas Renewable Generation Project
3001 Scholl Canyon Road
Glendale, CA 91206

Inquiry Number: 5631793.2s
April 25, 2019

The EDR Radius Map™ Report with GeoCheck®

6 Armstrong Road, 4th floor
Shelton, CT 06484
Toll Free: 800.352.0050
www.edrnet.com

TABLE OF CONTENTS

SECTION	PAGE
Executive Summary	ES1
Overview Map	2
Detail Map	3
Map Findings Summary	4
Map Findings	9
Orphan Summary	77
Government Records Searched/Data Currency Tracking	GR-1

GEOCHECK ADDENDUM

Physical Setting Source Addendum	A-1
Physical Setting Source Summary	A-2
Physical Setting Source Map	A-7
Physical Setting Source Map Findings	A-8
Physical Setting Source Records Searched	PSGR-1

Thank you for your business.
Please contact EDR at 1-800-352-0050
with any questions or comments.

Disclaimer - Copyright and Trademark Notice

This Report contains certain information obtained from a variety of public and other sources reasonably available to Environmental Data Resources, Inc. It cannot be concluded from this Report that coverage information for the target and surrounding properties does not exist from other sources. **NO WARRANTY EXPRESSED OR IMPLIED, IS MADE WHATSOEVER IN CONNECTION WITH THIS REPORT. ENVIRONMENTAL DATA RESOURCES, INC. SPECIFICALLY DISCLAIMS THE MAKING OF ANY SUCH WARRANTIES, INCLUDING WITHOUT LIMITATION, MERCHANTABILITY OR FITNESS FOR A PARTICULAR USE OR PURPOSE. ALL RISK IS ASSUMED BY THE USER. IN NO EVENT SHALL ENVIRONMENTAL DATA RESOURCES, INC. BE LIABLE TO ANYONE, WHETHER ARISING OUT OF ERRORS OR OMISSIONS, NEGLIGENCE, ACCIDENT OR ANY OTHER CAUSE, FOR ANY LOSS OF DAMAGE, INCLUDING, WITHOUT LIMITATION, SPECIAL, INCIDENTAL, CONSEQUENTIAL, OR EXEMPLARY DAMAGES. ANY LIABILITY ON THE PART OF ENVIRONMENTAL DATA RESOURCES, INC. IS STRICTLY LIMITED TO A REFUND OF THE AMOUNT PAID FOR THIS REPORT.** Purchaser accepts this Report "AS IS". Any analyses, estimates, ratings, environmental risk levels or risk codes provided in this Report are provided for illustrative purposes only, and are not intended to provide, nor should they be interpreted as providing any facts regarding, or prediction or forecast of, any environmental risk for any property. Only a Phase I Environmental Site Assessment performed by an environmental professional can provide information regarding the environmental risk for any property. Additionally, the information provided in this Report is not to be construed as legal advice.

Copyright 2019 by Environmental Data Resources, Inc. All rights reserved. Reproduction in any media or format, in whole or in part, of any report or map of Environmental Data Resources, Inc., or its affiliates, is prohibited without prior written permission.

EDR and its logos (including Sanborn and Sanborn Map) are trademarks of Environmental Data Resources, Inc. or its affiliates. All other trademarks used herein are the property of their respective owners.

EXECUTIVE SUMMARY

A search of available environmental records was conducted by Environmental Data Resources, Inc (EDR). The report was designed to assist parties seeking to meet the search requirements of EPA's Standards and Practices for All Appropriate Inquiries (40 CFR Part 312), the ASTM Standard Practice for Environmental Site Assessments (E 1527-13), the ASTM Standard Practice for Environmental Site Assessments for Forestland or Rural Property (E 2247-16), the ASTM Standard Practice for Limited Environmental Due Diligence: Transaction Screen Process (E 1528-14) or custom requirements developed for the evaluation of environmental risk associated with a parcel of real estate.

TARGET PROPERTY INFORMATION

ADDRESS

3001 SCHOLL CANYON ROAD
GLENDALE, CA 91206

COORDINATES

Latitude (North):	34.1548340 - 34˚ 9' 17.40''
Longitude (West):	118.1974440 - 118˚ 11' 50.79''
Universal Tranverse Mercator:	Zone 11
UTM X (Meters):	389614.2
UTM Y (Meters):	3779776.5
Elevation:	1107 ft. above sea level

USGS TOPOGRAPHIC MAP ASSOCIATED WITH TARGET PROPERTY

Target Property Map:	5636829 PASADENA, CA
Version Date:	2012

AERIAL PHOTOGRAPHY IN THIS REPORT

Portions of Photo from:	20140515
Source:	USDA

MAPPED SITES SUMMARY

Target Property Address:
3001 SCHOLL CANYON ROAD
GLENDALE, CA 91206

Click on Map ID to see full detail.

MAP ID	SITE NAME	ADDRESS	DATABASE ACRONYMS	RELATIVE ELEVATION	DIST (ft. & mi.) DIRECTION
A1	LA COUNTY SANITATION	3001 SCHOLL CANYON R	EMI		TP
A2	SCHOLL CANYON SLF	3001 SCHOLL CANYON R	FINDS		TP
A3	GLENDALE WATER & POW	3001 SCHOLL CANYON R	AST		TP
A4	SCHOLL CANYON LFG FA	3001 SCHOLL CANYON R	SWF/LF, EMI, Financial Assurance, LOS ANGELES CO....		TP
A5		3001 SCHOLL CANYON R	CHMIRS		TP
A6	SCHOLL CANYON LANDFI	3001 SCHOLL CANYON R	HAZNET		TP
A7	SHOLL CANYON LFG LTD	3001 SHOLL CANYON RD	HAZNET		TP
A8	SCHOLL CANYON LDFL	3001 SCHOLL CANYON R	RCRA-SQG, US AIRS		TP
A9	SCHOLL CANYON SANITA	3001 SCHOLL CANYON R	RGA LF		TP
A10	LA CO - SANITATION D	3001 SCHOLL CANYON R	FINDS, ECHO		TP
A11	CNTY LA SANITATION D	3001 SCHOLL CANYON R	HAZNET		TP
A12	SCHOLL CANYON LANDFI	3001 SCHOLL CANYON R	RCRA-SQG, AST, FINDS, HAZNET		TP
A13	SCHOLL CANYON LANDFI	3001 SCHOOL CANYON R	FINDS, ECHO		TP
A14	GLENDALE WATER & POW	3001 SCHOLL CANYON R	FINDS		TP
A15	SCHOLL CANYON LANDFI	3001 SCHOLL CANYON R	RCRA NonGen / NLR		TP
A16		3001 SCHOOL CANYON R	CHMIRS		TP
A17	LA CNTY SANITATION D	3001 SCHOLL CANYON R	FINDS, ECHO		TP
A18	LA COUNTY SANITATIO	3001 SCHOLL CANYON	FINDS		TP
B19	SCHOLL CANYON GOLF A	3800 EAST GLENOAKS B	WMUDS/SWAT, HIST UST	Higher	2463, 0.466, NNE
B20	SCHOLL CANYON INACTI	3800 EAST GLENOAKS D	SWF/LF	Higher	2463, 0.466, NNE

EXECUTIVE SUMMARY

TARGET PROPERTY SEARCH RESULTS

The target property was identified in the following records. For more information on this property see page 9 of the attached EDR Radius Map report:

Site	Database(s)	EPA ID
LA COUNTY SANITATION 3001 SCHOLL CANYON R GLENDALE, CA 91206	EMI Facility Id: 45262	N/A
SCHOLL CANYON SLF 3001 SCHOLL CANYON R GLENDALE, CA 91206	FINDS Registry ID:: 110060850903	N/A
GLENDALE WATER & POW 3001 SCHOLL CANYON R GLENDALE, CA 91206	AST Database: AST, Date of Government Version: 07/06/2016	N/A
SCHOLL CANYON LFG FA 3001 SCHOLL CANYON R GLENDALE, CA 91206	SWF/LF Database: SWF/LF (SWIS), Date of Government Version: 02/11/2019 Facility ID: 19-AA-0012 Operational Status: Active Regulation Status: Permitted	N/A
	EMI Facility Id: 45262	
	Financial Assurance Database: Financial Assurance 2, Date of Government Version: 02/15/2019 SWIS No: 19-AA-0012	
	LOS ANGELES CO. HMS Facility ID: 033066-054816	
	NPDES Facility Status: Active	
	WDS Facility Status: A Facility Id: 4 19I006193	
	CIWQS	
3001 SCHOLL CANYON R 3001 SCHOLL CANYON R GLENDALE, CA	CHMIRS OES Incident Number: 05952	N/A
SCHOLL CANYON LANDFI 3001 SCHOLL CANYON R GLENDALE, CA 91206	HAZNET GEPAID: CAL000351379	N/A
SHOLL CANYON LFG LTD 3001 SHOLL CANYON RD GLENDALE, CA 91206	HAZNET	N/A

EXECUTIVE SUMMARY

	GEPAID: CAL000122639	
SCHOLL CANYON LDFL 3001 SCHOLL CANYON R GLENDALE, CA 91206	RCRA-SQG EPA ID:: CA0000927426 US AIRS Database: US AIRS (AFS), Date of Government Version: 10/12/2016 EPA plant ID:: 110000781360	CA0000927426
SCHOLL CANYON SANITA 3001 SCHOLL CANYON R GLENDALE, CA	RGA LF Facility ID: 19-AA-0012	N/A
LA CO - SANITATION D 3001 SCHOLL CANYON R GLENDALE, CA 91206	FINDS Registry ID:: 110000781360 ECHO Registry ID: 110000781360	N/A
CNTY LA SANITATION D 3001 SCHOLL CANYON R GLENDALE, CA 91206	HAZNET GEPAID: CA0000927426	N/A
SCHOLL CANYON LANDFI 3001 SCHOLL CANYON R GLENDALE, CA 91206	RCRA-SQG EPA ID:: CAO000927426 AST Database: AST, Date of Government Version: 07/06/2016 FINDS Registry ID:: 110055841754 HAZNET GEPAID: CAO000927426	CAO000927426
SCHOLL CANYON LANDFI 3001 SCHOOL CANYON R GLENDALE, CA 91206	FINDS Registry ID:: 110070475494 ECHO Registry ID: 110070475494	N/A
GLENDALE WATER & POW 3001 SCHOLL CANYON R GLENDALE, CA 91206	FINDS Registry ID:: 110066349188	N/A
SCHOLL CANYON LANDFI 3001 SCHOLL CANYON R GLENDALE, CA 91206	RCRA NonGen / NLR EPA ID:: CAL000351379	CAL000351379
3001 SCHOOL CANYON R 3001 SCHOOL CANYON R GLENDALE, CA 90601	CHMIRS	N/A

EXECUTIVE SUMMARY

OES Incident Number: 1-4252

LA CNTY SANITATION D 3001 SCHOLL CANYON R GLENDALE, CA 91206	FINDS Registry ID:: 110070088100 ECHO Registry ID: 110070088100	N/A
LA COUNTY SANITATIO 3001 SCHOLL CANYON GLENDALE, CA 91206	FINDS Registry ID:: 110041127615	N/A

DATABASES WITH NO MAPPED SITES

No mapped sites were found in EDR's search of available ("reasonably ascertainable ") government records either on the target property or within the search radius around the target property for the following databases:

STANDARD ENVIRONMENTAL RECORDS

Federal NPL site list

NPL ..... National Priority List
Proposed NPL ..... Proposed National Priority List Sites
NPL LIENS ..... Federal Superfund Liens

Federal Delisted NPL site list

Delisted NPL ..... National Priority List Deletions

Federal CERCLIS list

FEDERAL FACILITY ..... Federal Facility Site Information listing
SEMS ..... Superfund Enterprise Management System

Federal CERCLIS NFRAP site list

SEMS-ARCHIVE ..... Superfund Enterprise Management System Archive

Federal RCRA CORRACTS facilities list

CORRACTS ..... Corrective Action Report

Federal RCRA non-CORRACTS TSD facilities list

RCRA-TSDF ..... RCRA - Treatment, Storage and Disposal

EXECUTIVE SUMMARY

Federal RCRA generators list

RCRA-LQG..... RCRA - Large Quantity Generators
RCRA-CESQG..... RCRA - Conditionally Exempt Small Quantity Generator

Federal institutional controls / engineering controls registries

LUCIS..... Land Use Control Information System
US ENG CONTROLS..... Engineering Controls Sites List
US INST CONTROL..... Sites with Institutional Controls

Federal ERNS list

ERNS..... Emergency Response Notification System

State- and tribal - equivalent NPL

RESPONSE..... State Response Sites

State- and tribal - equivalent CERCLIS

ENVIROSTOR..... EnviroStor Database

State and tribal leaking storage tank lists

LUST..... Geotracker's Leaking Underground Fuel Tank Report
INDIAN LUST..... Leaking Underground Storage Tanks on Indian Land
CPS-SLIC..... Statewide SLIC Cases

State and tribal registered storage tank lists

FEMA UST..... Underground Storage Tank Listing
UST..... Active UST Facilities
INDIAN UST..... Underground Storage Tanks on Indian Land

State and tribal voluntary cleanup sites

INDIAN VCP..... Voluntary Cleanup Priority Listing
VCP..... Voluntary Cleanup Program Properties

State and tribal Brownfields sites

BROWNFIELDS..... Considered Brownfieds Sites Listing

ADDITIONAL ENVIRONMENTAL RECORDS

Local Brownfield lists

US BROWNFIELDS..... A Listing of Brownfields Sites

Local Lists of Landfill / Solid Waste Disposal Sites

SWRCY..... Recycler Database

HAULERS ..... Registered Waste Tire Haulers Listing
INDIAN ODI ..... Report on the Status of Open Dumps on Indian Lands
DEBRIS REGION 9 ..... Torres Martinez Reservation Illegal Dump Site Locations
ODI ..... Open Dump Inventory
IHS OPEN DUMPS ..... Open Dumps on Indian Land

Local Lists of Hazardous waste / Contaminated Sites

AOCONCERN ..... Key Areas of Concerns in Los Angeles County
US HIST CDL ..... Delisted National Clandestine Laboratory Register
HIST Cal-Sites ..... Historical Calsites Database
SCH ..... School Property Evaluation Program
CDL ..... Clandestine Drug Labs
Toxic Pits ..... Toxic Pits Cleanup Act Sites
CERS HAZ WASTE ..... CERS HAZ WASTE
US CDL ..... National Clandestine Laboratory Register
PFAS ..... PFAS Contamination Site Location Listing

Local Lists of Registered Storage Tanks

SWEEPS UST ..... SWEEPS UST Listing
HIST UST ..... Hazardous Substance Storage Container Database
CA FID UST ..... Facility Inventory Database
CERS TANKS ..... California Environmental Reporting System (CERS) Tanks

Local Land Records

LIENS ..... Environmental Liens Listing
LIENS 2 ..... CERCLA Lien Information
DEED ..... Deed Restriction Listing

Records of Emergency Release Reports

HMIRS ..... Hazardous Materials Information Reporting System
LDS ..... Land Disposal Sites Listing
MCS ..... Military Cleanup Sites Listing
SPILLS 90 ..... SPILLS 90 data from FirstSearch

Other Ascertainable Records

FUDS ..... Formerly Used Defense Sites
DOD ..... Department of Defense Sites
SCRD DRYCLEANERS ..... State Coalition for Remediation of Drycleaners Listing
US FIN ASSUR ..... Financial Assurance Information
EPA WATCH LIST ..... EPA WATCH LIST
2020 COR ACTION ..... 2020 Corrective Action Program List
TSCA ..... Toxic Substances Control Act
TRIS ..... Toxic Chemical Release Inventory System
SSTS ..... Section 7 Tracking Systems
ROD ..... Records Of Decision
RMP ..... Risk Management Plans
RAATS ..... RCRA Administrative Action Tracking System
PRP ..... Potentially Responsible Parties
PADS ..... PCB Activity Database System
ICIS ..... Integrated Compliance Information System

EXECUTIVE SUMMARY

FTTS	FIFRA/ TSCA Tracking System - FIFRA (Federal Insecticide, Fungicide, & Rodenticide Act)/TSCA (Toxic Substances Control Act)
MLTS	Material Licensing Tracking System
COAL ASH DOE	Steam-Electric Plant Operation Data
COAL ASH EPA	Coal Combustion Residues Surface Impoundments List
PCB TRANSFORMER	PCB Transformer Registration Database
RADINFO	Radiation Information Database
HIST FTTS	FIFRA/TSCA Tracking System Administrative Case Listing
DOT OPS	Incident and Accident Data
CONSENT	Superfund (CERCLA) Consent Decrees
INDIAN RESERV	Indian Reservations
FUSRAP	Formerly Utilized Sites Remedial Action Program
UMTRA	Uranium Mill Tailings Sites
LEAD SMELTERS	Lead Smelter Sites
US MINES	Mines Master Index File
ABANDONED MINES	Abandoned Mines
UXO	Unexploded Ordnance Sites
DOCKET HWC	Hazardous Waste Compliance Docket Listing
FUELS PROGRAM	EPA Fuels Program Registered Listing
CA BOND EXP. PLAN	Bond Expenditure Plan
Cortese	"Cortese" Hazardous Waste & Substances Sites List
CUPA Listings	CUPA Resources List
DRYCLEANERS	Cleaner Facilities
ENF	Enforcement Action Listing
ICE	ICE
HIST CORTESE	Hazardous Waste & Substance Site List
HWP	EnviroStor Permitted Facilities Listing
HWT	Registered Hazardous Waste Transporter Database
MINES	Mines Site Location Listing
MWMP	Medical Waste Management Program Listing
PEST LIC	Pesticide Regulation Licenses Listing
PROC	Certified Processors Database
Notify 65	Proposition 65 Records
LA Co. Site Mitigation	Site Mitigation List
UIC	UIC Listing
UIC GEO	UIC GEO (GEOTRACKER)
WASTEWATER PITS	Oil Wastewater Pits Listing
MILITARY PRIV SITES	MILITARY PRIV SITES (GEOTRACKER)
PROJECT	PROJECT (GEOTRACKER)
WDR	Waste Discharge Requirements Listing
CERS	CERS
WIP	Well Investigation Program Case List
NON-CASE INFO	NON-CASE INFO (GEOTRACKER)
OTHER OIL GAS	OTHER OIL & GAS (GEOTRACKER)
PROD WATER PONDS	PROD WATER PONDS (GEOTRACKER)
SAMPLING POINT	SAMPLING POINT (GEOTRACKER)
WELL STIM PROJ	Well Stimulation Project (GEOTRACKER)

EDR HIGH RISK HISTORICAL RECORDS

EDR Exclusive Records

EDR MGP	EDR Proprietary Manufactured Gas Plants
EDR Hist Auto	EDR Exclusive Historical Auto Stations

EXECUTIVE SUMMARY

EDR Hist Cleaner..... EDR Exclusive Historical Cleaners

EDR RECOVERED GOVERNMENT ARCHIVES

Exclusive Recovered Govt. Archives

RGA LUST..... Recovered Government Archive Leaking Underground Storage Tank

SURROUNDING SITES: SEARCH RESULTS

Surrounding sites were identified in the following databases.

Elevations have been determined from the USGS Digital Elevation Model and should be evaluated on a relative (not an absolute) basis. Relative elevation information between sites of close proximity should be field verified. Sites with an elevation equal to or higher than the target property have been differentiated below from sites with an elevation lower than the target property.
Page numbers and map identification numbers refer to the EDR Radius Map report where detailed data on individual sites can be reviewed.

Sites listed in ***bold italics*** are in multiple databases.

Unmappable (orphan) sites are not considered in the foregoing analysis.

STANDARD ENVIRONMENTAL RECORDS

State and tribal landfill and/or solid waste disposal site lists

SWF/LF: The Solid Waste Facilities/Landfill Sites records typically contain an inventory of solid waste disposal facilities or landfills in a particular state. The data come from the Integrated Waste Management Board's Solid Waste Information System (SWIS) database.

A review of the SWF/LF list, as provided by EDR, has revealed that there is 1 SWF/LF site within approximately 0.5 miles of the target property.

Equal/Higher Elevation	Address	Direction / Distance	Map ID	Page
SCHOLL CANYON INACTI	3800 EAST GLENOAKS D	NNE 1/4 - 1/2 (0.466 mi.)	B20	73

Database: LOS ANGELES CO. LF, Date of Government Version: 01/14/2019
Database: SWF/LF (SWIS), Date of Government Version: 02/11/2019
Facility ID: 19-AA-5253
Site ID: 2185
Status: Closed
Operational Status: Closed
Regulation Status: Unpermitted

ADDITIONAL ENVIRONMENTAL RECORDS

Local Lists of Landfill / Solid Waste Disposal Sites

WMUDS/SWAT: The Waste Management Unit Database System is used for program tracking and inventory of waste management units. The source is the State Water Resources Control Board.

A review of the WMUDS/SWAT list, as provided by EDR, and dated 04/01/2000 has revealed that there is

EXECUTIVE SUMMARY

1 WMUDS/SWAT site within approximately 0.5 miles of the target property.

Equal/Higher Elevation	Address	Direction / Distance	Map ID	Page
SCHOLL CANYON GOLF A	***3800 EAST GLENOAKS B***	***NNE 1/4 - 1/2 (0.466 mi.)***	***B19***	***72***

EXECUTIVE SUMMARY

There were no unmapped sites in this report.

OVERVIEW MAP - 5631793.2S

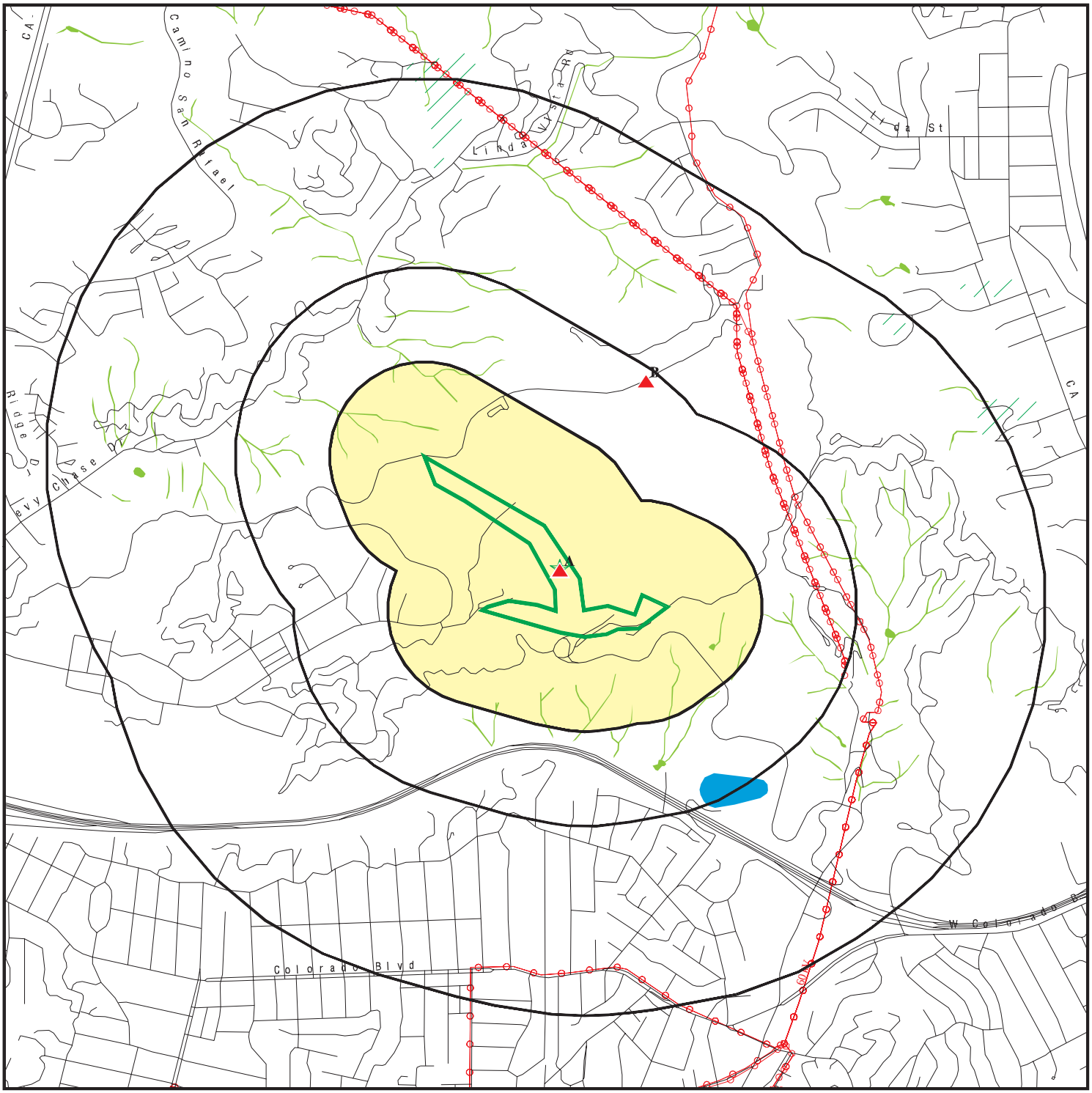

Target Property

Sites at elevations higher than or equal to the target property

Sites at elevations lower than the target property

Manufactured Gas Plants

National Priority List Sites

Dept. Defense Sites

0 1/4 1/2 1 Miles

Indian Reservations BIA

Power transmission lines

100-year flood zone

500-year flood zone

National Wetland Inventory

State Wetlands

Areas of Concern

N

This report includes Interactive Map Layers to display and/or hide map information. The legend includes only those icons for the default map view.

SITE NAME: Biogas Renewable Generation Project ADDRESS: 3001 Scholl Canyon Road Glendale CA 91206 LAT/LONG: 34.154834 / 118.197444	CLIENT: Stantec CONTACT: Anuya Sawant Dickinson INQUIRY #: 5631793.2s DATE: April 25, 2019 7:55 am

Copyright © 2019 EDR, Inc. © 2015 TomTom Rel. 2015.

DETAIL MAP - 5631793.2S

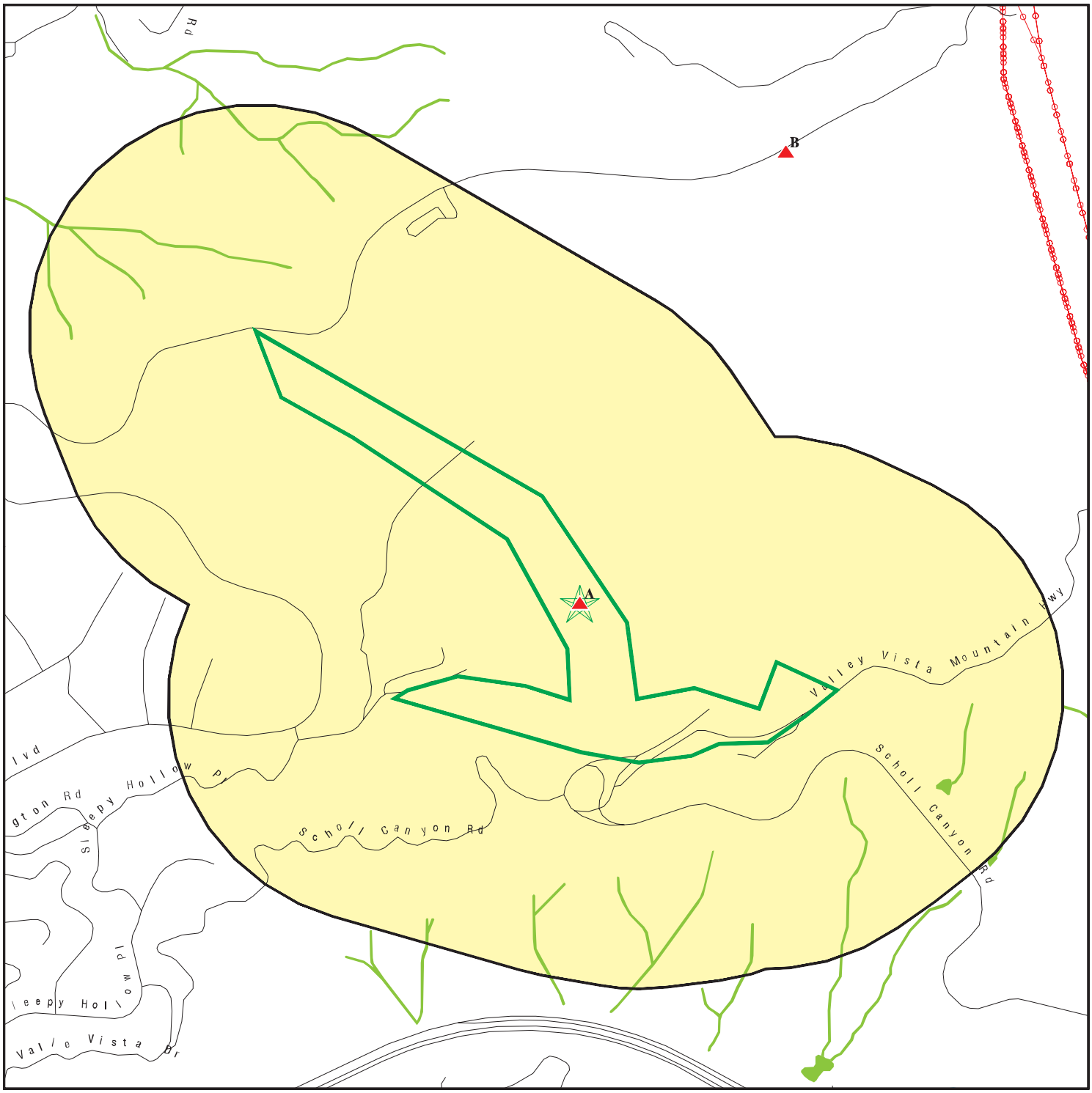

Target Property

Sites at elevations higher than or equal to the target property

Sites at elevations lower than the target property

Manufactured Gas Plants

Sensitive Receptors

National Priority List Sites

Dept. Defense Sites

0 1/8 1/4 1/2 Miles

Indian Reservations BIA

Power transmission lines

100-year flood zone

500-year flood zone

National Wetland Inventory

State Wetlands

Areas of Concern

This report includes Interactive Map Layers to display and/or hide map information. The legend includes only those icons for the default map view.

SITE NAME: Biogas Renewable Generation Project	CLIENT: Stantec
ADDRESS: 3001 Scholl Canyon Road Glendale CA 91206	CONTACT: Anuya Sawant Dickinson INQUIRY #: 5631793.2s
LAT/LONG: 34.154834 / 118.197444	DATE: April 25, 2019 7:57 am

Copyright © 2019 EDR, Inc. © 2015 TomTom Rel. 2015.

MAP FINDINGS SUMMARY

Database	Search Distance (Miles)	Target Property	< 1/8	1/8 - 1/4	1/4 - 1/2	1/2 - 1	> 1	Total Plotted
STANDARD ENVIRONMENTAL RECORDS								
Federal NPL site list								
NPL	1.000		0	0	0	0	NR	0
Proposed NPL	1.000		0	0	0	0	NR	0
NPL LIENS	1.000		0	0	0	0	NR	0
Federal Delisted NPL site list								
Delisted NPL	1.000		0	0	0	0	NR	0
Federal CERCLIS list								
FEDERAL FACILITY	0.500		0	0	0	NR	NR	0
SEMS	0.500		0	0	0	NR	NR	0
Federal CERCLIS NFRAP site list								
SEMS-ARCHIVE	0.500		0	0	0	NR	NR	0
Federal RCRA CORRACTS facilities list								
CORRACTS	1.000		0	0	0	0	NR	0
Federal RCRA non-CORRACTS TSD facilities list								
RCRA-TSDF	0.500		0	0	0	NR	NR	0
Federal RCRA generators list								
RCRA-LQG	0.250		0	0	NR	NR	NR	0
RCRA-SQG	0.250	2	0	0	NR	NR	NR	2
RCRA-CESQG	0.250		0	0	NR	NR	NR	0
Federal institutional controls / engineering controls registries								
LUCIS	0.500		0	0	0	NR	NR	0
US ENG CONTROLS	0.500		0	0	0	NR	NR	0
US INST CONTROL	0.500		0	0	0	NR	NR	0
Federal ERNS list								
ERNS	TP		NR	NR	NR	NR	NR	0
State- and tribal - equivalent NPL								
RESPONSE	1.000		0	0	0	0	NR	0
State- and tribal - equivalent CERCLIS								
ENVIROSTOR	1.000		0	0	0	0	NR	0
State and tribal landfill and/or solid waste disposal site lists								
SWF/LF	0.500	1	0	0	1	NR	NR	2
State and tribal leaking storage tank lists								
LUST	0.500		0	0	0	NR	NR	0

MAP FINDINGS SUMMARY

Database	Search Distance (Miles)	Target Property	< 1/8	1/8 - 1/4	1/4 - 1/2	1/2 - 1	> 1	Total Plotted
INDIAN LUST	0.500		0	0	0	NR	NR	0
CPS-SLIC	0.500		0	0	0	NR	NR	0
State and tribal registered storage tank lists								
FEMA UST	0.250		0	0	NR	NR	NR	0
UST	0.250		0	0	NR	NR	NR	0
AST	0.250	2	0	0	NR	NR	NR	2
INDIAN UST	0.250		0	0	NR	NR	NR	0
State and tribal voluntary cleanup sites								
INDIAN VCP	0.500		0	0	0	NR	NR	0
VCP	0.500		0	0	0	NR	NR	0
State and tribal Brownfields sites								
BROWNFIELDS	0.500		0	0	0	NR	NR	0
ADDITIONAL ENVIRONMENTAL RECORDS								
Local Brownfield lists								
US BROWNFIELDS	0.500		0	0	0	NR	NR	0
Local Lists of Landfill / Solid Waste Disposal Sites								
WMUDS/SWAT	0.500		0	0	1	NR	NR	1
SWRCY	0.500		0	0	0	NR	NR	0
HAULERS	TP		NR	NR	NR	NR	NR	0
INDIAN ODI	0.500		0	0	0	NR	NR	0
DEBRIS REGION 9	0.500		0	0	0	NR	NR	0
ODI	0.500		0	0	0	NR	NR	0
IHS OPEN DUMPS	0.500		0	0	0	NR	NR	0
Local Lists of Hazardous waste / Contaminated Sites								
AOCONCERN	1.000		0	0	0	0	NR	0
US HIST CDL	TP		NR	NR	NR	NR	NR	0
HIST Cal-Sites	1.000		0	0	0	0	NR	0
SCH	0.250		0	0	NR	NR	NR	0
CDL	TP		NR	NR	NR	NR	NR	0
Toxic Pits	1.000		0	0	0	0	NR	0
CERS HAZ WASTE	0.250		0	0	NR	NR	NR	0
US CDL	TP		NR	NR	NR	NR	NR	0
PFAS	0.500		0	0	0	NR	NR	0
Local Lists of Registered Storage Tanks								
SWEEPS UST	0.250		0	0	NR	NR	NR	0
HIST UST	0.250		0	0	NR	NR	NR	0
CA FID UST	0.250		0	0	NR	NR	NR	0
CERS TANKS	0.250		0	0	NR	NR	NR	0
Local Land Records								
LIENS	TP		NR	NR	NR	NR	NR	0

MAP FINDINGS SUMMARY

Database	Search Distance (Miles)	Target Property	< 1/8	1/8 - 1/4	1/4 - 1/2	1/2 - 1	> 1	Total Plotted
LIENS 2	TP		NR	NR	NR	NR	NR	0
DEED	0.500		0	0	0	NR	NR	0
Records of Emergency Release Reports								
HMIRS	TP		NR	NR	NR	NR	NR	0
CHMIRS	TP	2	NR	NR	NR	NR	NR	2
LDS	TP		NR	NR	NR	NR	NR	0
MCS	TP		NR	NR	NR	NR	NR	0
SPILLS 90	TP		NR	NR	NR	NR	NR	0
Other Ascertainable Records								
RCRA NonGen / NLR	0.250	1	0	0	NR	NR	NR	1
FUDS	1.000		0	0	0	0	NR	0
DOD	1.000		0	0	0	0	NR	0
SCRD DRYCLEANERS	0.500		0	0	0	NR	NR	0
US FIN ASSUR	TP		NR	NR	NR	NR	NR	0
EPA WATCH LIST	TP		NR	NR	NR	NR	NR	0
2020 COR ACTION	0.250		0	0	NR	NR	NR	0
TSCA	TP		NR	NR	NR	NR	NR	0
TRIS	TP		NR	NR	NR	NR	NR	0
SSTS	TP		NR	NR	NR	NR	NR	0
ROD	1.000		0	0	0	0	NR	0
RMP	TP		NR	NR	NR	NR	NR	0
RAATS	TP		NR	NR	NR	NR	NR	0
PRP	TP		NR	NR	NR	NR	NR	0
PADS	TP		NR	NR	NR	NR	NR	0
ICIS	TP		NR	NR	NR	NR	NR	0
FTTS	TP		NR	NR	NR	NR	NR	0
MLTS	TP		NR	NR	NR	NR	NR	0
COAL ASH DOE	TP		NR	NR	NR	NR	NR	0
COAL ASH EPA	0.500		0	0	0	NR	NR	0
PCB TRANSFORMER	TP		NR	NR	NR	NR	NR	0
RADINFO	TP		NR	NR	NR	NR	NR	0
HIST FTTS	TP		NR	NR	NR	NR	NR	0
DOT OPS	TP		NR	NR	NR	NR	NR	0
CONSENT	1.000		0	0	0	0	NR	0
INDIAN RESERV	1.000		0	0	0	0	NR	0
FUSRAP	1.000		0	0	0	0	NR	0
UMTRA	0.500		0	0	0	NR	NR	0
LEAD SMELTERS	TP		NR	NR	NR	NR	NR	0
US AIRS	TP	1	NR	NR	NR	NR	NR	1
US MINES	0.250		0	0	NR	NR	NR	0
ABANDONED MINES	0.250		0	0	NR	NR	NR	0
FINDS	TP	7	NR	NR	NR	NR	NR	7
ECHO	TP	3	NR	NR	NR	NR	NR	3
UXO	1.000		0	0	0	0	NR	0
DOCKET HWC	TP		NR	NR	NR	NR	NR	0
FUELS PROGRAM	0.250		0	0	NR	NR	NR	0
CA BOND EXP. PLAN	1.000		0	0	0	0	NR	0
Cortese	0.500		0	0	0	NR	NR	0
CUPA Listings	0.250		0	0	NR	NR	NR	0

MAP FINDINGS SUMMARY

Database	Search Distance (Miles)	Target Property	< 1/8	1/8 - 1/4	1/4 - 1/2	1/2 - 1	> 1	Total Plotted
DRYCLEANERS	0.250		0	0	NR	NR	NR	0
EMI	TP	2	NR	NR	NR	NR	NR	2
ENF	TP		NR	NR	NR	NR	NR	0
Financial Assurance	TP	1	NR	NR	NR	NR	NR	1
HAZNET	TP	4	NR	NR	NR	NR	NR	4
ICE	TP		NR	NR	NR	NR	NR	0
HIST CORTESE	0.500		0	0	0	NR	NR	0
LOS ANGELES CO. HMS	TP	1	NR	NR	NR	NR	NR	1
HWP	1.000		0	0	0	0	NR	0
HWT	0.250		0	0	NR	NR	NR	0
MINES	0.250		0	0	NR	NR	NR	0
MWMP	0.250		0	0	NR	NR	NR	0
NPDES	TP	1	NR	NR	NR	NR	NR	1
PEST LIC	TP		NR	NR	NR	NR	NR	0
PROC	0.500		0	0	0	NR	NR	0
Notify 65	1.000		0	0	0	0	NR	0
LA Co. Site Mitigation	TP		NR	NR	NR	NR	NR	0
UIC	TP		NR	NR	NR	NR	NR	0
UIC GEO	TP		NR	NR	NR	NR	NR	0
WASTEWATER PITS	0.500		0	0	0	NR	NR	0
WDS	TP	1	NR	NR	NR	NR	NR	1
MILITARY PRIV SITES	TP		NR	NR	NR	NR	NR	0
PROJECT	TP		NR	NR	NR	NR	NR	0
WDR	TP		NR	NR	NR	NR	NR	0
CIWQS	TP	1	NR	NR	NR	NR	NR	1
CERS	TP		NR	NR	NR	NR	NR	0
WIP	0.250		0	0	NR	NR	NR	0
NON-CASE INFO	TP		NR	NR	NR	NR	NR	0
OTHER OIL GAS	TP		NR	NR	NR	NR	NR	0
PROD WATER PONDS	TP		NR	NR	NR	NR	NR	0
SAMPLING POINT	TP		NR	NR	NR	NR	NR	0
WELL STIM PROJ	TP		NR	NR	NR	NR	NR	0
EDR HIGH RISK HISTORICAL RECORDS								
EDR Exclusive Records								
EDR MGP	1.000		0	0	0	0	NR	0
EDR Hist Auto	0.125		0	NR	NR	NR	NR	0
EDR Hist Cleaner	0.125		0	NR	NR	NR	NR	0
EDR RECOVERED GOVERNMENT ARCHIVES								
Exclusive Recovered Govt. Archives								
RGA LF	TP	1	NR	NR	NR	NR	NR	1
RGA LUST	TP		NR	NR	NR	NR	NR	0
- Totals --		31	0	0	2	0	0	33

MAP FINDINGS SUMMARY

Database	Search Distance (Miles)	Target Property	< 1/8	1/8 - 1/4	1/4 - 1/2	1/2 - 1	> 1	Total Plotted

NOTES:

TP = Target Property

NR = Not Requested at this Search Distance

Sites may be listed in more than one database

A1 Target Property | **LA COUNTY SANITATION DIST SCHOLL CANYON**
3001 SCHOLL CANYON RD
GLENDALE, CA 91206 | **EMI** | **S108432313**
N/A

Site 1 of 18 in cluster A

Actual: 1107 ft.

EMI:

Year:	2002
County Code:	19
Air Basin:	SC
Facility ID:	45262
Air District Name:	SC
SIC Code:	4953
Air District Name:	SOUTH COAST AQMD
Community Health Air Pollution Info System:	Not reported
Consolidated Emission Reporting Rule:	Not reported
Total Organic Hydrocarbon Gases Tons/Yr:	0
Reactive Organic Gases Tons/Yr:	0
Carbon Monoxide Emissions Tons/Yr:	0
NOX - Oxides of Nitrogen Tons/Yr:	2
SOX - Oxides of Sulphur Tons/Yr:	0
Particulate Matter Tons/Yr:	1
Part. Matter 10 Micrometers and Smllr Tons/Yr:	1

Year:	2003
County Code:	19
Air Basin:	SC
Facility ID:	45262
Air District Name:	SC
SIC Code:	4953
Air District Name:	SOUTH COAST AQMD
Community Health Air Pollution Info System:	Not reported
Consolidated Emission Reporting Rule:	Not reported
Total Organic Hydrocarbon Gases Tons/Yr:	0
Reactive Organic Gases Tons/Yr:	0
Carbon Monoxide Emissions Tons/Yr:	0
NOX - Oxides of Nitrogen Tons/Yr:	2
SOX - Oxides of Sulphur Tons/Yr:	0
Particulate Matter Tons/Yr:	1
Part. Matter 10 Micrometers and Smllr Tons/Yr:	1

Year:	2004
County Code:	19
Air Basin:	SC
Facility ID:	45262
Air District Name:	SC
SIC Code:	4953
Air District Name:	SOUTH COAST AQMD
Community Health Air Pollution Info System:	Y
Consolidated Emission Reporting Rule:	Not reported
Total Organic Hydrocarbon Gases Tons/Yr:	0.446831
Reactive Organic Gases Tons/Yr:	0.3
Carbon Monoxide Emissions Tons/Yr:	0.4055
NOX - Oxides of Nitrogen Tons/Yr:	2.33724
SOX - Oxides of Sulphur Tons/Yr:	0.220156
Particulate Matter Tons/Yr:	0.70275
Part. Matter 10 Micrometers and Smllr Tons/Yr:	0.7

Year:	2005

LA COUNTY SANITATION DIST SCHOLL CANYON (Continued) **S108432313**

County Code:	19
Air Basin:	SC
Facility ID:	45262
Air District Name:	SC
SIC Code:	4953
Air District Name:	SOUTH COAST AQMD
Community Health Air Pollution Info System:	Not reported
Consolidated Emission Reporting Rule:	Not reported
Total Organic Hydrocarbon Gases Tons/Yr:	.517835
Reactive Organic Gases Tons/Yr:	.3463148195
Carbon Monoxide Emissions Tons/Yr:	.24995
NOX - Oxides of Nitrogen Tons/Yr:	2.13234
SOX - Oxides of Sulphur Tons/Yr:	.29118
Particulate Matter Tons/Yr:	.654525
Part. Matter 10 Micrometers and Smllr Tons/Yr:	.6534564

Year:	2006
County Code:	19
Air Basin:	SC
Facility ID:	45262
Air District Name:	SC
SIC Code:	4953
Air District Name:	SOUTH COAST AQMD
Community Health Air Pollution Info System:	Not reported
Consolidated Emission Reporting Rule:	Not reported
Total Organic Hydrocarbon Gases Tons/Yr:	.8619849782256108043
Reactive Organic Gases Tons/Yr:	.592
Carbon Monoxide Emissions Tons/Yr:	.248
NOX - Oxides of Nitrogen Tons/Yr:	2.4
SOX - Oxides of Sulphur Tons/Yr:	.439
Particulate Matter Tons/Yr:	.541
Part. Matter 10 Micrometers and Smllr Tons/Yr:	.540976

Year:	2007
County Code:	19
Air Basin:	SC
Facility ID:	45262
Air District Name:	SC
SIC Code:	4953
Air District Name:	SOUTH COAST AQMD
Community Health Air Pollution Info System:	Not reported
Consolidated Emission Reporting Rule:	Not reported
Total Organic Hydrocarbon Gases Tons/Yr:	.8619849782256108043
Reactive Organic Gases Tons/Yr:	.592
Carbon Monoxide Emissions Tons/Yr:	.248
NOX - Oxides of Nitrogen Tons/Yr:	2.4
SOX - Oxides of Sulphur Tons/Yr:	.439
Particulate Matter Tons/Yr:	.541
Part. Matter 10 Micrometers and Smllr Tons/Yr:	.540976

Year:	2008
County Code:	19
Air Basin:	SC
Facility ID:	45262
Air District Name:	SC
SIC Code:	4953
Air District Name:	SOUTH COAST AQMD

LA COUNTY SANITATION DIST SCHOLL CANYON (Continued) **S108432313**

Community Health Air Pollution Info System:	Not reported
Consolidated Emission Reporting Rule:	Not reported
Total Organic Hydrocarbon Gases Tons/Yr:	.1583877704038535410
Reactive Organic Gases Tons/Yr:	.083182437042
Carbon Monoxide Emissions Tons/Yr:	.0513
NOX - Oxides of Nitrogen Tons/Yr:	.8852
SOX - Oxides of Sulphur Tons/Yr:	.1231808
Particulate Matter Tons/Yr:	.256818
Part. Matter 10 Micrometers and Smllr Tons/Yr:	.25680552

Year:	2013
County Code:	19
Air Basin:	SC
Facility ID:	45262
Air District Name:	SC
SIC Code:	4953
Air District Name:	SOUTH COAST AQMD
Community Health Air Pollution Info System:	Not reported
Consolidated Emission Reporting Rule:	Not reported
Total Organic Hydrocarbon Gases Tons/Yr:	0.44246863129
Reactive Organic Gases Tons/Yr:	0.25637000002
Carbon Monoxide Emissions Tons/Yr:	0.13371000005
NOX - Oxides of Nitrogen Tons/Yr:	1.5110200002
SOX - Oxides of Sulphur Tons/Yr:	0.27952
Particulate Matter Tons/Yr:	0.58749000002
Part. Matter 10 Micrometers and Smllr Tons/Yr:	0.58705824002

Year:	2014
County Code:	19
Air Basin:	SC
Facility ID:	45262
Air District Name:	SC
SIC Code:	4953
Air District Name:	SOUTH COAST AQMD
Community Health Air Pollution Info System:	Not reported
Consolidated Emission Reporting Rule:	Not reported
Total Organic Hydrocarbon Gases Tons/Yr:	0.33197784479
Reactive Organic Gases Tons/Yr:	0.19621
Carbon Monoxide Emissions Tons/Yr:	0.32609
NOX - Oxides of Nitrogen Tons/Yr:	1.57966
SOX - Oxides of Sulphur Tons/Yr:	0.54303
Particulate Matter Tons/Yr:	0.70869
Part. Matter 10 Micrometers and Smllr Tons/Yr:	0.70831584

Year:	2016
County Code:	19
Air Basin:	SC
Facility ID:	45262
Air District Name:	SC
SIC Code:	4953
Air District Name:	SOUTH COAST AQMD
Community Health Air Pollution Info System:	Not reported
Consolidated Emission Reporting Rule:	Not reported
Total Organic Hydrocarbon Gases Tons/Yr:	0.21935738578
Reactive Organic Gases Tons/Yr:	0.157942
Carbon Monoxide Emissions Tons/Yr:	0.5123
NOX - Oxides of Nitrogen Tons/Yr:	2.66

LA COUNTY SANITATION DIST SCHOLL CANYON (Continued) **S108432313**

SOX - Oxides of Sulphur Tons/Yr: 0.02165193
Particulate Matter Tons/Yr: 0.130354
Part. Matter 10 Micrometers and Smllr Tons/Yr:0.127945504

A2 Target Property **SCHOLL CANYON SLF** **FINDS** **1017372449**
3001 SCHOLL CANYON ROAD **N/A**
GLENDALE, CA 91206

Site 2 of 18 in cluster A

Actual: 1107 ft.

FINDS:

Registry ID: 110060850903

Environmental Interest/Information System
LANDFILL GAS (LFG) RECOVERY

Click this hyperlink while viewing on your computer to access additional FINDS: detail in the EDR Site Report.

A3 Target Property **GLENDALE WATER & POWER - SCHOLL CANYON LANDFILL GA** **AST** **A100420399**
3001 SCHOLL CANYON RD **N/A**
GLENDALE, CA 91206

Site 3 of 18 in cluster A

Actual: 1107 ft.

AST:

Certified Unified Program Agencies:	Not reported
Owner:	City of Glendale Water and Power
Total Gallons:	Not reported
CERSID:	10459303
Facility ID:	219000-002572
Business Name:	City of Glendale Water and Power (GWP)
Phone:	(818) 548-3807
Fax:	Not reported
Mailing Address:	141 North Glendale Avenue, Level 4
Mailing Address City:	Glendale
Mailing Address State:	CA
Mailing Address Zip Code:	91206
Operator Name:	City of Glendale Water and Power
Operator Phone:	(818) 548-2107
Owner Phone:	(818) 548-3807
Owner Mail Address:	141 North Glendale Avenue, Level 4
Owner State:	CA
Owner Zip Code:	91206
Owner Country:	United States
Property Owner Name:	City of Glendale Water and Power
Property Owner Phone:	(818) 548-2107
Property Owner Mailing Address:	141 North Glendale Avenue, Level 4
Property Owner City:	Glendale
Property Owner Stat :	CA
Property Owner Zip Code:	91206
Property Owner Country:	United States
EPAID:	CAL000351379

A4 Target Property | **SCHOLL CANYON LFG FACILITY**
3001 SCHOLL CANYON RD
GLENDALE, CA 91206

Site 4 of 18 in cluster A

Actual: 1107 ft.

SWF/LF **S103650793**
EMI **N/A**
Financial Assurance
LOS ANGELES CO. HMS
NPDES
WDS
CIWQS

SWF/LF (SWIS):

Facility ID:	19-AA-0012
Lat/Long:	34.1575 / -118.19556
Owner Name:	City Of Glendale
Owner Telephone:	8185483900
Owner Address:	Not reported
Owner Address2:	613 East Broadway, Ste 200
Owner City,St,Zip:	Glendale, CA 91205
Operational Status:	Active
Operator:	County Of Los Angeles Sanitation Dist
Operator Phone:	5629084288
Operator Address:	Not reported
Operator Address2:	P.O. Box 4998
Operator City,St,Zip:	Whittier, CA 90607
Permit Date:	12/13/2011
Permit Status:	Permitted
Permitted Acreage:	$440.00
Activity:	Solid Waste Landfill
Regulation Status:	Permitted
Landuse Name:	Residential,Open Space - Irrigated,Industrial
GIS Source:	Map
Category:	Disposal
Unit Number:	01
Inspection Frequency:	Monthly
Accepted Waste:	Construction/demolition,Industrial,Inert,Manure,Mixed municipal,Tires
Closure Date:	04/01/2030
Closure Type:	Estimated
Disposal Acreage:	$314.00
SWIS Num:	19-AA-0012
Waste Discharge Requirement Num:	III
Program Type:	BOE Reporting Disposal Facility,Financial Assurance Responsibilities,Remaining Capacity Landfill
Permitted Throughput with Units:	3400
Actual Throughput with Units:	Tons/day
Permitted Capacity with Units:	58900000
Remaining Capacity:	9900000
Remaining Capacity with Units:	Cubic Yards
Lat/Long:	34.1575 / -118.19556

EMI:

Year:	1995
County Code:	19
Air Basin:	SC
Facility ID:	45262
Air District Name:	SC
SIC Code:	4953
Air District Name:	SOUTH COAST AQMD
Community Health Air Pollution Info System:	Not reported
Consolidated Emission Reporting Rule:	Not reported
Total Organic Hydrocarbon Gases Tons/Yr:	8
Reactive Organic Gases Tons/Yr:	6

SCHOLL CANYON LFG FACILITY (Continued) **S103650793**

Carbon Monoxide Emissions Tons/Yr:	3
NOX - Oxides of Nitrogen Tons/Yr:	28
SOX - Oxides of Sulphur Tons/Yr:	5
Particulate Matter Tons/Yr:	8
Part. Matter 10 Micrometers and Smllr Tons/Yr:	8

Year:	1996
County Code:	19
Air Basin:	SC
Facility ID:	45262
Air District Name:	SC
SIC Code:	4953
Air District Name:	SOUTH COAST AQMD
Community Health Air Pollution Info System:	Not reported
Consolidated Emission Reporting Rule:	Not reported
Total Organic Hydrocarbon Gases Tons/Yr:	2
Reactive Organic Gases Tons/Yr:	2
Carbon Monoxide Emissions Tons/Yr:	4
NOX - Oxides of Nitrogen Tons/Yr:	15
SOX - Oxides of Sulphur Tons/Yr:	3
Particulate Matter Tons/Yr:	3
Part. Matter 10 Micrometers and Smllr Tons/Yr:	3

Year:	1997
County Code:	19
Air Basin:	SC
Facility ID:	45262
Air District Name:	SC
SIC Code:	4953
Air District Name:	SOUTH COAST AQMD
Community Health Air Pollution Info System:	Not reported
Consolidated Emission Reporting Rule:	Not reported
Total Organic Hydrocarbon Gases Tons/Yr:	3
Reactive Organic Gases Tons/Yr:	2
Carbon Monoxide Emissions Tons/Yr:	2
NOX - Oxides of Nitrogen Tons/Yr:	7
SOX - Oxides of Sulphur Tons/Yr:	1
Particulate Matter Tons/Yr:	1
Part. Matter 10 Micrometers and Smllr Tons/Yr:	1

Year:	1998
County Code:	19
Air Basin:	SC
Facility ID:	45262
Air District Name:	SC
SIC Code:	4953
Air District Name:	SOUTH COAST AQMD
Community Health Air Pollution Info System:	Not reported
Consolidated Emission Reporting Rule:	Not reported
Total Organic Hydrocarbon Gases Tons/Yr:	2
Reactive Organic Gases Tons/Yr:	2
Carbon Monoxide Emissions Tons/Yr:	2
NOX - Oxides of Nitrogen Tons/Yr:	7
SOX - Oxides of Sulphur Tons/Yr:	1
Particulate Matter Tons/Yr:	1
Part. Matter 10 Micrometers and Smllr Tons/Yr:	1

SCHOLL CANYON LFG FACILITY (Continued) **S103650793**

Year:	1999
County Code:	19
Air Basin:	SC
Facility ID:	45262
Air District Name:	SC
SIC Code:	4953
Air District Name:	SOUTH COAST AQMD
Community Health Air Pollution Info System:	Not reported
Consolidated Emission Reporting Rule:	Not reported
Total Organic Hydrocarbon Gases Tons/Yr:	3
Reactive Organic Gases Tons/Yr:	2
Carbon Monoxide Emissions Tons/Yr:	2
NOX - Oxides of Nitrogen Tons/Yr:	7
SOX - Oxides of Sulphur Tons/Yr:	1
Particulate Matter Tons/Yr:	1
Part. Matter 10 Micrometers and Smllr Tons/Yr:	1

Year:	2000
County Code:	19
Air Basin:	SC
Facility ID:	45262
Air District Name:	SC
SIC Code:	4953
Air District Name:	SOUTH COAST AQMD
Community Health Air Pollution Info System:	Not reported
Consolidated Emission Reporting Rule:	Not reported
Total Organic Hydrocarbon Gases Tons/Yr:	3
Reactive Organic Gases Tons/Yr:	2
Carbon Monoxide Emissions Tons/Yr:	2
NOX - Oxides of Nitrogen Tons/Yr:	7
SOX - Oxides of Sulphur Tons/Yr:	1
Particulate Matter Tons/Yr:	1
Part. Matter 10 Micrometers and Smllr Tons/Yr:	1

Year:	2001
County Code:	19
Air Basin:	SC
Facility ID:	45262
Air District Name:	SC
SIC Code:	4953
Air District Name:	SOUTH COAST AQMD
Community Health Air Pollution Info System:	Y
Consolidated Emission Reporting Rule:	Not reported
Total Organic Hydrocarbon Gases Tons/Yr:	0
Reactive Organic Gases Tons/Yr:	0
Carbon Monoxide Emissions Tons/Yr:	1
NOX - Oxides of Nitrogen Tons/Yr:	2
SOX - Oxides of Sulphur Tons/Yr:	0
Particulate Matter Tons/Yr:	0
Part. Matter 10 Micrometers and Smllr Tons/Yr:	0

Year:	2009
County Code:	19
Air Basin:	SC
Facility ID:	45262
Air District Name:	SC
SIC Code:	4953

SCHOLL CANYON LFG FACILITY (Continued) **S103650793**

Air District Name:	SOUTH COAST AQMD
Community Health Air Pollution Info System:	Not reported
Consolidated Emission Reporting Rule:	Not reported
Total Organic Hydrocarbon Gases Tons/Yr:	0.23187333126625501
Reactive Organic Gases Tons/Yr:	0.11445518800899999
Carbon Monoxide Emissions Tons/Yr:	7.1300509999999998E-2
NOX - Oxides of Nitrogen Tons/Yr:	1.2952023500000001
SOX - Oxides of Sulphur Tons/Yr:	0.40185003549999998
Particulate Matter Tons/Yr:	0.40052016800000001
Part. Matter 10 Micrometers and Smllr Tons/Yr:	0.40050768396800002

Year:	2010
County Code:	19
Air Basin:	SC
Facility ID:	45262
Air District Name:	SC
SIC Code:	4953
Air District Name:	SOUTH COAST AQMD
Community Health Air Pollution Info System:	Not reported
Consolidated Emission Reporting Rule:	Not reported
Total Organic Hydrocarbon Gases Tons/Yr:	0.233954253661488
Reactive Organic Gases Tons/Yr:	0.11676039375
Carbon Monoxide Emissions Tons/Yr:	6.1311071000000002E-2
NOX - Oxides of Nitrogen Tons/Yr:	0.9556549245
SOX - Oxides of Sulphur Tons/Yr:	0.39579007454999998
Particulate Matter Tons/Yr:	0.23543035174999999
Part. Matter 10 Micrometers and Smllr Tons/Yr:	0.23541786330799999

Year:	2011
County Code:	19
Air Basin:	SC
Facility ID:	45262
Air District Name:	SC
SIC Code:	4953
Air District Name:	SOUTH COAST AQMD
Community Health Air Pollution Info System:	Not reported
Consolidated Emission Reporting Rule:	Not reported
Total Organic Hydrocarbon Gases Tons/Yr:	0.3361122009
Reactive Organic Gases Tons/Yr:	0.21421018939
Carbon Monoxide Emissions Tons/Yr:	0.043120515151
NOX - Oxides of Nitrogen Tons/Yr:	0.68268236868
SOX - Oxides of Sulphur Tons/Yr:	0.30978003586
Particulate Matter Tons/Yr:	0.22384016919
Part. Matter 10 Micrometers and Smllr Tons/Yr:	0.22381976513

Year:	2012
County Code:	19
Air Basin:	SC
Facility ID:	45262
Air District Name:	SC
SIC Code:	4953
Air District Name:	SOUTH COAST AQMD
Community Health Air Pollution Info System:	Not reported
Consolidated Emission Reporting Rule:	Not reported
Total Organic Hydrocarbon Gases Tons/Yr:	0.29456313678
Reactive Organic Gases Tons/Yr:	0.15903000021
Carbon Monoxide Emissions Tons/Yr:	0.086150000561

SCHOLL CANYON LFG FACILITY (Continued) **S103650793**

NOX - Oxides of Nitrogen Tons/Yr:	0.83713000259
SOX - Oxides of Sulphur Tons/Yr:	0.27976168
Particulate Matter Tons/Yr:	0.29612000018
Part. Matter 10 Micrometers and Smllr Tons/Yr:	0.29574632018

Year:	2015
County Code:	19
Air Basin:	SC
Facility ID:	45262
Air District Name:	SC
SIC Code:	4953
Air District Name:	SOUTH COAST AQMD
Community Health Air Pollution Info System:	Not reported
Consolidated Emission Reporting Rule:	Not reported
Total Organic Hydrocarbon Gases Tons/Yr:	1.1230145079
Reactive Organic Gases Tons/Yr:	0.83867856
Carbon Monoxide Emissions Tons/Yr:	1.72905423
NOX - Oxides of Nitrogen Tons/Yr:	8.7999701
SOX - Oxides of Sulphur Tons/Yr:	2.352133545
Particulate Matter Tons/Yr:	2.7079799
Part. Matter 10 Micrometers and Smllr Tons/Yr:	2.7066527024

CA Financial Assurance 2:

Region:	2
SWIS_NO:	19-AA-0012
Closure Approved:	Yes
Closure Inf Coverage Date:	12/31/2017
Closure Plan Coverage:	$13,766,368.00
Closure Plan Date:	10/01/2011
PostClose Approved:	Yes
PostClose Adequacy Date:	10/01/2011
PostClose Inf Coverage:	$60,426,239.00
PostClose Inf Coverage Date:	12/31/2017
CorActCoverage:	$408,478.00
CorActApproved:	Yes
CorAct Mec Adequacy Date:	Not reported
CorAct Inf Coverage:	$408,478.00
CorActPlanCoverage:	$403,236.00
CorAct Plan Date:	05/01/2016
Lia Coverage:	$1,000,000.00
Lia Approved:	Yes
Review:	01/10/2018
Closure Mechanism A:	TRUST FUND
Closure Mechanism B:	Not reported
Closure Coverage:	$13,181,702.00
Closure Adequacy:	Not reported
Closure Inflation Estimate:	$14,888,343.00
Post Closure Mechanism A:	TRUST FUND
Post Closure Established A:	09/11/1990
Post Closure Mechanism B:	Not reported
Post Closure Coverate:	$30,712,813.00
Post Closure Adequacy:	Not reported
Corrective Action Extablished A:	12/18/2012
Corrective Actiont Coverage:	$408,478.00
Corrective Action Approved:	Yes
Corrective Action Inflation Estimate:	$408,478.00
Corrective Action Inflationdate:	12/31/2017

SCHOLL CANYON LFG FACILITY (Continued) **S103650793**

Corrective Action Plan Estimate:	$403,236.00
Liability Mechanism A:	SELF-INS. & RISK MANAGEMENT
Liability Established A:	09/23/2016
Liability Mechanism B:	Not reported
CostAnniversary:	12/31/2013
ClosureEstablishedA:	12/31/2000
ClosureEstablishedB:	Not reported
ClosureDisbursement:	0
PostClosureEstablishedB:	Not reported
PostClosureDisbursement:	0
CorrectiveActionMechanismA:	TRUST FUND
CorrectiveActionMechanismB:	Not reported
CorrectiveActionExtablishedB:	Not reported
CorrectiveActiontDisbursement:	0
LiabilityEstabllishedB:	Not reported
LiabilityAdequacy:	Not reported
Responsible Party:	U.S. Bank Corporate Trust Services
Provider:	County Sanitation Districts of Los Angel
Contact:	County Sanitation Districts of Los Angel

LOS ANGELES CO. HMS:

Region:	LA
Permit Category:	Not reported
Facility Id:	033066-054816
Facility Type:	Not reported
Facility Status:	OPEN
Area:	3D
Permit Number:	Not reported
Permit Status:	Not reported

NPDES:

Facility Status:	Not reported
NPDES Number:	Not reported
Region:	Not reported
Agency Number:	Not reported
Regulatory Measure ID:	Not reported
Place ID:	Not reported
Order Number:	Not reported
WDID:	4 19I006193
Regulatory Measure Type:	Industrial
Program Type:	Not reported
Adoption Date Of Regulatory Measure:	Not reported
Effective Date Of Regulatory Measure:	Not reported
Termination Date Of Regulatory Measure:	Not reported
Expiration Date Of Regulatory Measure:	Not reported
Discharge Address:	Not reported
Discharge Name:	Not reported
Discharge City:	Not reported
Discharge State:	Not reported
Discharge Zip:	Not reported
Status:	Active
Status Date:	04/22/1992
Operator Name:	Los Angeles County Sanitation Districts
Operator Address:	PO Box 4998
Operator City:	Whittier
Operator State:	California

SCHOLL CANYON LFG FACILITY (Continued) **S103650793**

Operator Zip:	90607

NPDES as of 03/2018:

NPDES Number:	CAS000001
Status:	Active
Agency Number:	0
Region:	4
Regulatory Measure ID:	189583
Order Number:	97-03-DWQ
Regulatory Measure Type:	Enrollee
Place ID:	Not reported
WDID:	4 19I006193
Program Type:	Industrial
Adoption Date Of Regulatory Measure:	Not reported
Effective Date Of Regulatory Measure:	04/22/1992
Expiration Date Of Regulatory Measure:	Not reported
Termination Date Of Regulatory Measure:	Not reported
Discharge Name:	Los Angeles County Sanitation Districts
Discharge Address:	PO Box 4998
Discharge City:	Whittier
Discharge State:	California
Discharge Zip:	90607
Received Date:	Not reported
Processed Date:	Not reported
Status:	Not reported
Status Date:	Not reported
Place Size:	Not reported
Place Size Unit:	Not reported
Contact:	Not reported
Contact Title:	Not reported
Contact Phone:	Not reported
Contact Phone Ext:	Not reported
Contact Email:	Not reported
Operator Name:	Not reported
Operator Address:	Not reported
Operator City:	Not reported
Operator State:	Not reported
Operator Zip:	Not reported
Operator Contact:	Not reported
Operator Contact Title:	Not reported
Operator Contact Phone:	Not reported
Operator Contact Phone Ext:	Not reported
Operator Contact Email:	Not reported
Operator Type:	Not reported
Developer:	Not reported
Developer Address:	Not reported
Developer City:	Not reported
Developer State:	Not reported
Developer Zip:	Not reported
Developer Contact:	Not reported
Developer Contact Title:	Not reported
Constype Linear Utility Ind:	Not reported
Emergency Phone:	Not reported
Emergency Phone Ext:	Not reported
Constype Above Ground Ind:	Not reported
Constype Below Ground Ind:	Not reported
Constype Cable Line Ind:	Not reported
Constype Comm Line Ind:	Not reported

SCHOLL CANYON LFG FACILITY (Continued) **S103650793**

Constype Commertial Ind:	Not reported
Constype Electrical Line Ind:	Not reported
Constype Gas Line Ind:	Not reported
Constype Industrial Ind:	Not reported
Constype Other Description:	Not reported
Constype Other Ind:	Not reported
Constype Recons Ind:	Not reported
Constype Residential Ind:	Not reported
Constype Transport Ind:	Not reported
Constype Utility Description:	Not reported
Constype Utility Ind:	Not reported
Constype Water Sewer Ind:	Not reported
Dir Discharge Uswater Ind:	Not reported
Receiving Water Name:	Not reported
Certifier:	Not reported
Certifier Title:	Not reported
Certification Date:	Not reported
Primary Sic:	Not reported
Secondary Sic:	Not reported
Tertiary Sic:	Not reported
NPDES Number:	Not reported
Status:	Not reported
Agency Number:	Not reported
Region:	4
Regulatory Measure ID:	189583
Order Number:	Not reported
Regulatory Measure Type:	Industrial
Place ID:	Not reported
WDID:	4 19I006193
Program Type:	Not reported
Adoption Date Of Regulatory Measure:	Not reported
Effective Date Of Regulatory Measure:	Not reported
Expiration Date Of Regulatory Measure:	Not reported
Termination Date Of Regulatory Measure:	Not reported
Discharge Name:	Not reported
Discharge Address:	Not reported
Discharge City:	Not reported
Discharge State:	Not reported
Discharge Zip:	Not reported
Received Date:	05/09/2008
Processed Date:	04/22/1992
Status:	Active
Status Date:	04/22/1992
Place Size:	440
Place Size Unit:	Acres
Contact:	Francisco Guerrero
Contact Title:	Supervising Engineer
Contact Phone:	562-908-4288
Contact Phone Ext:	2823
Contact Email:	fguerrero@lacsd.org
Operator Name:	Los Angeles County Sanitation Districts
Operator Address:	PO Box 4998
Operator City:	Whittier
Operator State:	California
Operator Zip:	90607
Operator Contact:	Robert Asgian

SCHOLL CANYON LFG FACILITY (Continued) **S103650793**

Operator Contact Title:	Not reported
Operator Contact Phone:	562-908-4288
Operator Contact Phone Ext:	6002
Operator Contact Email:	rasgian@lacsd.org
Operator Type:	Special District
Developer:	Not reported
Developer Address:	Not reported
Developer City:	Not reported
Developer State:	California
Developer Zip:	Not reported
Developer Contact:	Not reported
Developer Contact Title:	Not reported
Constype Linear Utility Ind:	Not reported
Emergency Phone:	562-699-7411
Emergency Phone Ext:	Not reported
Constype Above Ground Ind:	Not reported
Constype Below Ground Ind:	Not reported
Constype Cable Line Ind:	Not reported
Constype Comm Line Ind:	Not reported
Constype Commertial Ind:	Not reported
Constype Electrical Line Ind:	Not reported
Constype Gas Line Ind:	Not reported
Constype Industrial Ind:	Not reported
Constype Other Description:	Not reported
Constype Other Ind:	Not reported
Constype Recons Ind:	Not reported
Constype Residential Ind:	Not reported
Constype Transport Ind:	Not reported
Constype Utility Description:	Not reported
Constype Utility Ind:	Not reported
Constype Water Sewer Ind:	Not reported
Dir Discharge Uswater Ind:	N
Receiving Water Name:	Verdugo Wash Reach One
Certifier:	Grace Hyde
Certifier Title:	Chief Engineer and General Manager
Certification Date:	24-APR-15
Primary Sic:	4953-Refuse Systems
Secondary Sic:	Not reported
Tertiary Sic:	Not reported

Facility Status:	Active
NPDES Number:	CAS000001
Region:	4
Agency Number:	0
Regulatory Measure ID:	189583
Place ID:	Not reported
Order Number:	97-03-DWQ
WDID:	4 19I006193
Regulatory Measure Type:	Enrollee
Program Type:	Industrial
Adoption Date Of Regulatory Measure:	Not reported
Effective Date Of Regulatory Measure:	04/22/1992
Termination Date Of Regulatory Measure:	Not reported
Expiration Date Of Regulatory Measure:	Not reported
Discharge Address:	PO Box 4998
Discharge Name:	Los Angeles County Sanitation Districts

SCHOLL CANYON LFG FACILITY (Continued) **S103650793**

Discharge City:	Whittier
Discharge State:	California
Discharge Zip:	90607
Status:	Not reported
Status Date:	Not reported
Operator Name:	Not reported
Operator Address:	Not reported
Operator City:	Not reported
Operator State:	Not reported
Operator Zip:	Not reported

NPDES as of 03/2018:

NPDES Number:	CAS000001
Status:	Active
Agency Number:	0
Region:	4
Regulatory Measure ID:	189583
Order Number:	97-03-DWQ
Regulatory Measure Type:	Enrollee
Place ID:	Not reported
WDID:	4 19I006193
Program Type:	Industrial
Adoption Date Of Regulatory Measure:	Not reported
Effective Date Of Regulatory Measure:	04/22/1992
Expiration Date Of Regulatory Measure:	Not reported
Termination Date Of Regulatory Measure:	Not reported
Discharge Name:	Los Angeles County Sanitation Districts
Discharge Address:	PO Box 4998
Discharge City:	Whittier
Discharge State:	California
Discharge Zip:	90607
Received Date:	Not reported
Processed Date:	Not reported
Status:	Not reported
Status Date:	Not reported
Place Size:	Not reported
Place Size Unit:	Not reported
Contact:	Not reported
Contact Title:	Not reported
Contact Phone:	Not reported
Contact Phone Ext:	Not reported
Contact Email:	Not reported
Operator Name:	Not reported
Operator Address:	Not reported
Operator City:	Not reported
Operator State:	Not reported
Operator Zip:	Not reported
Operator Contact:	Not reported
Operator Contact Title:	Not reported
Operator Contact Phone:	Not reported
Operator Contact Phone Ext:	Not reported
Operator Contact Email:	Not reported
Operator Type:	Not reported
Developer:	Not reported
Developer Address:	Not reported
Developer City:	Not reported
Developer State:	Not reported
Developer Zip:	Not reported

SCHOLL CANYON LFG FACILITY (Continued) **S103650793**

Developer Contact:	Not reported
Developer Contact Title:	Not reported
Constype Linear Utility Ind:	Not reported
Emergency Phone:	Not reported
Emergency Phone Ext:	Not reported
Constype Above Ground Ind:	Not reported
Constype Below Ground Ind:	Not reported
Constype Cable Line Ind:	Not reported
Constype Comm Line Ind:	Not reported
Constype Commertial Ind:	Not reported
Constype Electrical Line Ind:	Not reported
Constype Gas Line Ind:	Not reported
Constype Industrial Ind:	Not reported
Constype Other Description:	Not reported
Constype Other Ind:	Not reported
Constype Recons Ind:	Not reported
Constype Residential Ind:	Not reported
Constype Transport Ind:	Not reported
Constype Utility Description:	Not reported
Constype Utility Ind:	Not reported
Constype Water Sewer Ind:	Not reported
Dir Discharge Uswater Ind:	Not reported
Receiving Water Name:	Not reported
Certifier:	Not reported
Certifier Title:	Not reported
Certification Date:	Not reported
Primary Sic:	Not reported
Secondary Sic:	Not reported
Tertiary Sic:	Not reported
NPDES Number:	Not reported
Status:	Not reported
Agency Number:	Not reported
Region:	4
Regulatory Measure ID:	189583
Order Number:	Not reported
Regulatory Measure Type:	Industrial
Place ID:	Not reported
WDID:	4 19I006193
Program Type:	Not reported
Adoption Date Of Regulatory Measure:	Not reported
Effective Date Of Regulatory Measure:	Not reported
Expiration Date Of Regulatory Measure:	Not reported
Termination Date Of Regulatory Measure:	Not reported
Discharge Name:	Not reported
Discharge Address:	Not reported
Discharge City:	Not reported
Discharge State:	Not reported
Discharge Zip:	Not reported
Received Date:	05/09/2008
Processed Date:	04/22/1992
Status:	Active
Status Date:	04/22/1992
Place Size:	440
Place Size Unit:	Acres
Contact:	Francisco Guerrero
Contact Title:	Supervising Engineer

SCHOLL CANYON LFG FACILITY (Continued) **S103650793**

Contact Phone:	562-908-4288
Contact Phone Ext:	2823
Contact Email:	fguerrero@lacsd.org
Operator Name:	Los Angeles County Sanitation Districts
Operator Address:	PO Box 4998
Operator City:	Whittier
Operator State:	California
Operator Zip:	90607
Operator Contact:	Robert Asgian
Operator Contact Title:	Not reported
Operator Contact Phone:	562-908-4288
Operator Contact Phone Ext:	6002
Operator Contact Email:	rasgian@lacsd.org
Operator Type:	Special District
Developer:	Not reported
Developer Address:	Not reported
Developer City:	Not reported
Developer State:	California
Developer Zip:	Not reported
Developer Contact:	Not reported
Developer Contact Title:	Not reported
Constype Linear Utility Ind:	Not reported
Emergency Phone:	562-699-7411
Emergency Phone Ext:	Not reported
Constype Above Ground Ind:	Not reported
Constype Below Ground Ind:	Not reported
Constype Cable Line Ind:	Not reported
Constype Comm Line Ind:	Not reported
Constype Commertial Ind:	Not reported
Constype Electrical Line Ind:	Not reported
Constype Gas Line Ind:	Not reported
Constype Industrial Ind:	Not reported
Constype Other Description:	Not reported
Constype Other Ind:	Not reported
Constype Recons Ind:	Not reported
Constype Residential Ind:	Not reported
Constype Transport Ind:	Not reported
Constype Utility Description:	Not reported
Constype Utility Ind:	Not reported
Constype Water Sewer Ind:	Not reported
Dir Discharge Uswater Ind:	N
Receiving Water Name:	Verdugo Wash Reach One
Certifier:	Grace Hyde
Certifier Title:	Chief Engineer and General Manager
Certification Date:	24-APR-15
Primary Sic:	4953-Refuse Systems
Secondary Sic:	Not reported
Tertiary Sic:	Not reported

Facility Status:	Not reported
NPDES Number:	Not reported
Region:	Not reported
Agency Number:	Not reported
Regulatory Measure ID:	Not reported
Place ID:	Not reported
Order Number:	Not reported

SCHOLL CANYON LFG FACILITY (Continued) **S103650793**

WDID:	4 19I022469
Regulatory Measure Type:	Industrial
Program Type:	Not reported
Adoption Date Of Regulatory Measure:	Not reported
Effective Date Of Regulatory Measure:	Not reported
Termination Date Of Regulatory Measure:	Not reported
Expiration Date Of Regulatory Measure:	Not reported
Discharge Address:	Not reported
Discharge Name:	Not reported
Discharge City:	Not reported
Discharge State:	Not reported
Discharge Zip:	Not reported
Status:	Terminated
Status Date:	06/25/2015
Operator Name:	City of Glendale Grayson Power Plant
Operator Address:	800 Air Way
Operator City:	Glendale
Operator State:	California
Operator Zip:	91201

NPDES as of 03/2018:

NPDES Number:	Not reported
Status:	Not reported
Agency Number:	Not reported
Region:	4
Regulatory Measure ID:	401550
Order Number:	Not reported
Regulatory Measure Type:	Industrial
Place ID:	Not reported
WDID:	4 19I022469
Program Type:	Not reported
Adoption Date Of Regulatory Measure:	Not reported
Effective Date Of Regulatory Measure:	Not reported
Expiration Date Of Regulatory Measure:	Not reported
Termination Date Of Regulatory Measure:	06/05/2015
Discharge Name:	Not reported
Discharge Address:	Not reported
Discharge City:	Not reported
Discharge State:	Not reported
Discharge Zip:	Not reported
Received Date:	12/31/2009
Processed Date:	01/07/2010
Status:	Terminated
Status Date:	06/25/2015
Place Size:	10000
Place Size Unit:	Acres
Contact:	John Escudero
Contact Title:	Not reported
Contact Phone:	818-548-2148
Contact Phone Ext:	Not reported
Contact Email:	JEscudero@ci.glendale.ca.us
Operator Name:	City of Glendale Grayson Power Plant
Operator Address:	800 Air Way
Operator City:	Glendale
Operator State:	California
Operator Zip:	91201
Operator Contact:	Steven G Lins
Operator Contact Title:	Not reported

SCHOLL CANYON LFG FACILITY (Continued) **S103650793**

Operator Contact Phone:	818-548-2136
Operator Contact Phone Ext:	Not reported
Operator Contact Email:	Not reported
Operator Type:	City/Town Agency
Developer:	Not reported
Developer Address:	Not reported
Developer City:	Not reported
Developer State:	California
Developer Zip:	Not reported
Developer Contact:	Not reported
Developer Contact Title:	Not reported
Constype Linear Utility Ind:	Not reported
Emergency Phone:	999-999-9999
Emergency Phone Ext:	Not reported
Constype Above Ground Ind:	Not reported
Constype Below Ground Ind:	Not reported
Constype Cable Line Ind:	Not reported
Constype Comm Line Ind:	Not reported
Constype Commertial Ind:	Not reported
Constype Electrical Line Ind:	Not reported
Constype Gas Line Ind:	Not reported
Constype Industrial Ind:	Not reported
Constype Other Description:	Not reported
Constype Other Ind:	Not reported
Constype Recons Ind:	Not reported
Constype Residential Ind:	Not reported
Constype Transport Ind:	Not reported
Constype Utility Description:	Not reported
Constype Utility Ind:	Not reported
Constype Water Sewer Ind:	Not reported
Dir Discharge Uswater Ind:	N
Receiving Water Name:	Los Angeles River
Certifier:	John Escudero
Certifier Title:	Assist Gen Mgr
Certification Date:	13-OCT-11
Primary Sic:	4925-Mixed, Manufactured, or Liquefied Petroleum Gas Production and/or Distribution
Secondary Sic:	Not reported
Tertiary Sic:	Not reported
NPDES Number:	CAS000001
Status:	Terminated
Agency Number:	0
Region:	4
Regulatory Measure ID:	401550
Order Number:	97-03-DWQ
Regulatory Measure Type:	Enrollee
Place ID:	Not reported
WDID:	4 19I022469
Program Type:	Industrial
Adoption Date Of Regulatory Measure:	Not reported
Effective Date Of Regulatory Measure:	01/07/2010
Expiration Date Of Regulatory Measure:	Not reported
Termination Date Of Regulatory Measure:	06/05/2015
Discharge Name:	City of Glendale Grayson Power Plant
Discharge Address:	800 Air Way
Discharge City:	Glendale

SCHOLL CANYON LFG FACILITY (Continued) **S103650793**

Discharge State:	California
Discharge Zip:	91201
Received Date:	Not reported
Processed Date:	Not reported
Status:	Not reported
Status Date:	Not reported
Place Size:	Not reported
Place Size Unit:	Not reported
Contact:	Not reported
Contact Title:	Not reported
Contact Phone:	Not reported
Contact Phone Ext:	Not reported
Contact Email:	Not reported
Operator Name:	Not reported
Operator Address:	Not reported
Operator City:	Not reported
Operator State:	Not reported
Operator Zip:	Not reported
Operator Contact:	Not reported
Operator Contact Title:	Not reported
Operator Contact Phone:	Not reported
Operator Contact Phone Ext:	Not reported
Operator Contact Email:	Not reported
Operator Type:	Not reported
Developer:	Not reported
Developer Address:	Not reported
Developer City:	Not reported
Developer State:	Not reported
Developer Zip:	Not reported
Developer Contact:	Not reported
Developer Contact Title:	Not reported
Constype Linear Utility Ind:	Not reported
Emergency Phone:	Not reported
Emergency Phone Ext:	Not reported
Constype Above Ground Ind:	Not reported
Constype Below Ground Ind:	Not reported
Constype Cable Line Ind:	Not reported
Constype Comm Line Ind:	Not reported
Constype Commertial Ind:	Not reported
Constype Electrical Line Ind:	Not reported
Constype Gas Line Ind:	Not reported
Constype Industrial Ind:	Not reported
Constype Other Description:	Not reported
Constype Other Ind:	Not reported
Constype Recons Ind:	Not reported
Constype Residential Ind:	Not reported
Constype Transport Ind:	Not reported
Constype Utility Description:	Not reported
Constype Utility Ind:	Not reported
Constype Water Sewer Ind:	Not reported
Dir Discharge Uswater Ind:	Not reported
Receiving Water Name:	Not reported
Certifier:	Not reported
Certifier Title:	Not reported
Certification Date:	Not reported
Primary Sic:	Not reported
Secondary Sic:	Not reported

SCHOLL CANYON LFG FACILITY (Continued) **S103650793**

Tertiary Sic: Not reported

WDS:

Facility ID:	4 19I006193
Facility Type:	Other - Does not fall into the category of Municipal/Domestic, Industrial, Agricultural or Solid Waste (Class I, II or III)
Facility Status:	Active - Any facility with a continuous or seasonal discharge that is under Waste Discharge Requirements.
NPDES Number:	CAS000001 The 1st 2 characters designate the state. The remaining 7 are assigned by the Regional Board
Subregion:	4
Facility Telephone:	5626997315
Facility Contact:	Patrick Freemon
Agency Name:	L.A COUNTY SANITATION DIST
Agency Address:	Not reported
Agency City,St,Zip:	0
Agency Contact:	Not reported
Agency Telephone:	Not reported
Agency Type:	Private
SIC Code:	4953
SIC Code 2:	Not reported
Primary Waste Type:	Inert/Influent or Solid Wastes that do not contain soluble pollutants or organic wastes and have little adverse impact on water quality. Such wastes could cause turbidity and siltation. Uncontaminated soils, rubble and concrete are examples of this category.
Primary Waste:	STORMS
Waste Type2:	Not reported
Waste2:	Stormwater Runoff
Primary Waste Type:	Inert/Influent or Solid Wastes that do not contain soluble pollutants or organic wastes and have little adverse impact on water quality. Such wastes could cause turbidity and siltation. Uncontaminated soils, rubble and concrete are examples of this category.
Secondary Waste:	Not reported
Secondary Waste Type:	Not reported
Design Flow:	0
Baseline Flow:	0
Reclamation:	No reclamation requirements associated with this facility.
POTW:	The POTW Does not have an approved pretreatment program. Some POTWs may have local pretreatment programs that have not been approved by the regional board and/or EPA.
Treat To Water:	Minor Threat to Water Quality. A violation of a regional board order should cause a relatively minor impairment of beneficial uses compared to a major or minor threat. Not: All nurds without a TTWQ will be considered a minor threat to water quality unless coded at a higher Level. A Zero (0) may be used to code those NURDS that are found to represent no threat to water quality.
Complexity:	Category C - Facilities having no waste treatment systems, such as cooling water dischargers or thosewho must comply through best management practices, facilities with passive waste treatment and disposal systems, such as septic systems with subsurface disposal, or dischargers having waste storage systems with land disposal such as dairy waste ponds.

CIWQS:

Agency: City of Glendale Grayson Power Plant

SCHOLL CANYON LFG FACILITY (Continued) **S103650793**

Agency Address:	800 Air Way, Glendale, CA 91201
Place/Project Type:	Industrial - Mixed, Manufactured, or Liquefied Petroleum Gas Production and/or Distribution
SIC/NAICS:	4925
Region:	4
Program:	INDSTW
Regulatory Measure Status:	Terminated
Regulatory Measure Type:	Storm water industrial
Order Number:	2014-0057-DWQ
WDID:	4 19I022469
NPDES Number:	CAS000001
Adoption Date:	Not reported
Effective Date:	01/07/2010
Termination Date:	06/05/2015
Expiration/Review Date:	Not reported
Design Flow:	Not reported
Major/Minor:	Not reported
Complexity:	Not reported
TTWQ:	Not reported
Enforcement Actions within 5 years:	0
Violations within 5 years:	0
Latitude:	34.13378
Longitude:	-118.18968

Agency:	Los Angeles County Sanitation Districts
Agency Address:	PO Box 4998, Whittier, CA 90607
Place/Project Type:	Industrial - Refuse Systems
SIC/NAICS:	4953
Region:	4
Program:	INDSTW
Regulatory Measure Status:	Active
Regulatory Measure Type:	Storm water industrial
Order Number:	2014-0057-DWQ
WDID:	4 19I006193
NPDES Number:	CAS000001
Adoption Date:	Not reported
Effective Date:	04/22/1992
Termination Date:	Not reported
Expiration/Review Date:	Not reported
Design Flow:	Not reported
Major/Minor:	Not reported
Complexity:	Not reported
TTWQ:	Not reported
Enforcement Actions within 5 years:	0
Violations within 5 years:	0
Latitude:	34.15177
Longitude:	-118.19774

A5 **CHMIRS** **S106390223**
Target Property **3001 SCHOLL CANYON ROAD SCHOLL CANYON LAND FILL - FLARE STAT** **N/A**
GLENDALE, CA

Site 5 of 18 in cluster A

Actual: 1107 ft.

CHMIRS:

OES Incident Number:	05952
OES notification:	Not reported
OES Date:	1/3/1995
OES Time:	02:35:46 PM
Date Completed:	**Not reported**
Property Use:	Not reported
Agency Id Number:	Not reported
Agency Incident Number:	Not reported
Time Notified:	Not reported
Time Completed:	Not reported
Surrounding Area:	Not reported
Estimated Temperature:	Not reported
Property Management:	Not reported
More Than Two Substances Involved?:	Not reported
Resp Agncy Personel # Of Decontaminated:	Not reported
Responding Agency Personel # Of Injuries:	Not reported
Responding Agency Personel # Of Fatalities:	Not reported
Others Number Of Decontaminated:	Not reported
Others Number Of Injuries:	Not reported
Others Number Of Fatalities:	Not reported
Vehicle Make/year:	Not reported
Vehicle License Number:	Not reported
Vehicle State:	Not reported
Vehicle Id Number:	Not reported
CA DOT PUC/ICC Number:	Not reported
Company Name:	Not reported
Reporting Officer Name/ID:	Not reported
Report Date:	Not reported
Facility Telephone:	Not reported
Waterway Involved:	YES
Waterway:	storm drain
Spill Site:	Not reported
Cleanup By:	not possible
Containment:	Not reported
What Happened:	Not reported
Type:	OTHER
Measure:	Not reported
Other:	Not reported
Date/Time:	Not reported
Year:	1995
Agency:	county sanitation district la co
Incident Date:	2330/01jan95
Admin Agency:	Not reported
Amount:	unknown
Contained:	YES
Site Type:	OTHER
E Date:	Not reported
Substance:	treated ground water
Unknown:	Not reported
Substance #2:	Not reported
Substance #3:	Not reported
Evacuations:	NO

(Continued) **S106390223**

Number of Injuries:	NO
Number of Fatalities:	NO
#1 Pipeline:	Not reported
#2 Pipeline:	Not reported
#3 Pipeline:	Not reported
#1 Vessel >= 300 Tons:	Not reported
#2 Vessel >= 300 Tons:	Not reported
#3 Vessel >= 300 Tons:	Not reported
Evacs:	Not reported
Injuries:	Not reported
Fatals:	Not reported
Comments:	Not reported
Description:	security guard noticed water flowing from canyon water treatment area, possible vandelism , someone turned on a influent pump causing treatment stripper to overflow

---

A6 Target Property | **SCHOLL CANYON LANDFILL GAS COMPRESION PLANT** | **HAZNET** | **S113158342**
3001 SCHOLL CANYON RD | **N/A**
GLENDALE, CA 91206

Site 6 of 18 in cluster A

Actual: 1107 ft.

HAZNET:

Facility Name:	SCHOLL CANYON LANDFILL GAS COMPRESION PLANT
envid:	S113158342
Year:	2017
GEPAID:	CAL000351379
Contact:	MIRIAM SYKES
Telephone:	8185483807
Mailing Name:	Not reported
Mailing Address:	141 NORTH GLENDALE AVENUE, LEVEL 4
Mailing City,St,Zip:	GLENDALE, CA 912060000
Gen County:	Los Angeles
TSD EPA ID:	AZR000501510
TSD County:	99
Waste Category:	Other organic solids
Disposal Method:	Storage, Bulking, And/Or Transfer Off Site--No Treatment/Reovery (H010-H129) Or (H131-H135)
Tons:	0.7
Cat Decode:	Other organic solids
Method Decode:	Storage, Bulking, And/Or Transfer Off Site--No Treatment/Reovery (H010-H129) Or (H131-H135)
Facility County:	Los Angeles

envid:	S113158342
Year:	2017
GEPAID:	CAL000351379
Contact:	MIRIAM SYKES
Telephone:	8185483807
Mailing Name:	Not reported
Mailing Address:	141 NORTH GLENDALE AVENUE, LEVEL 4
Mailing City,St,Zip:	GLENDALE, CA 912060000
Gen County:	Los Angeles
TSD EPA ID:	CAD044429835
TSD County:	Los Angeles
Waste Category:	Unspecified oil-containing waste
Disposal Method:	Storage, Bulking, And/Or Transfer Off Site--No Treatment/Reovery

SCHOLL CANYON LANDFILL GAS COMPRESION PLANT (Continued) **S113158342**

	(H010-H129) Or (H131-H135)
Tons:	19.8075
Cat Decode:	Unspecified oil-containing waste
Method Decode:	Storage, Bulking, And/Or Transfer Off Site--No Treatment/Reovery (H010-H129) Or (H131-H135)
Facility County:	Los Angeles

envid:	S113158342
Year:	2017
GEPAID:	CAL000351379
Contact:	MIRIAM SYKES
Telephone:	8185483807
Mailing Name:	Not reported
Mailing Address:	141 NORTH GLENDALE AVENUE, LEVEL 4
Mailing City,St,Zip:	GLENDALE, CA 912060000
Gen County:	Los Angeles
TSD EPA ID:	CAT080013352
TSD County:	Los Angeles
Waste Category:	Waste oil and mixed oil
Disposal Method:	Other Recovery Of Reclamation For Reuse Including Acid Regeneration, Organics Recovery Ect
Tons:	2.28
Cat Decode:	Waste oil and mixed oil
Method Decode:	Other Recovery Of Reclamation For Reuse Including Acid Regeneration, Organics Recovery Ect
Facility County:	Los Angeles

envid:	S113158342
Year:	2017
GEPAID:	CAL000351379
Contact:	MIRIAM SYKES
Telephone:	8185483807
Mailing Name:	Not reported
Mailing Address:	141 NORTH GLENDALE AVENUE, LEVEL 4
Mailing City,St,Zip:	GLENDALE, CA 912060000
Gen County:	Los Angeles
TSD EPA ID:	NVT330010000
TSD County:	99
Waste Category:	Polychlorinated biphenyls and material containing PCBs
Disposal Method:	Other Recovery Of Reclamation For Reuse Including Acid Regeneration, Organics Recovery Ect
Tons:	84.82197
Cat Decode:	Polychlorinated biphenyls and material containing PCBs
Method Decode:	Other Recovery Of Reclamation For Reuse Including Acid Regeneration, Organics Recovery Ect
Facility County:	Los Angeles

envid:	S113158342
Year:	2017
GEPAID:	CAL000351379
Contact:	MIRIAM SYKES
Telephone:	8185483807
Mailing Name:	Not reported
Mailing Address:	141 NORTH GLENDALE AVENUE, LEVEL 4
Mailing City,St,Zip:	GLENDALE, CA 912060000
Gen County:	Los Angeles
TSD EPA ID:	CAD097030993

SCHOLL CANYON LANDFILL GAS COMPRESION PLANT (Continued) **S113158342**

TSD County:	Los Angeles
Waste Category:	Other organic solids
Disposal Method:	Storage, Bulking, And/Or Transfer Off Site--No Treatment/Reovery (H010-H129) Or (H131-H135)
Tons:	0.95
Cat Decode:	Other organic solids
Method Decode:	Storage, Bulking, And/Or Transfer Off Site--No Treatment/Reovery (H010-H129) Or (H131-H135)
Facility County:	Los Angeles

Click this hyperlink while viewing on your computer to access
52 additional CA_HAZNET: record(s) in the EDR Site Report.

A7 Target Property **SHOLL CANYON LFG LTD PARTNERSHIP** **HAZNET** **S113069020**
3001 SHOLL CANYON RD **N/A**
GLENDALE, CA 91206

Site 7 of 18 in cluster A

Actual: 1107 ft.

HAZNET:

Facility Name:	SHOLL CANYON LFG LTD PARTNERSHIP
envid:	S113069020
Year:	2009
GEPAID:	CAL000122639
Contact:	BOB RUSSELL
Telephone:	7813833200
Mailing Name:	Not reported
Mailing Address:	13 ELM ST STE 200
Mailing City,St,Zip:	COHASSET, MA 020251828
Gen County:	Not reported
TSD EPA ID:	NVT330010000
TSD County:	Not reported
Waste Category:	Unspecified aqueous solution
Disposal Method:	Other Recovery Of Reclamation For Reuse Including Acid Regeneration, Organics Recovery Ect
Tons:	21
Cat Decode:	Not reported
Method Decode:	Not reported
Facility County:	Los Angeles

envid:	S113069020
Year:	2009
GEPAID:	CAL000122639
Contact:	BOB RUSSELL
Telephone:	7813833200
Mailing Name:	Not reported
Mailing Address:	13 ELM ST STE 200
Mailing City,St,Zip:	COHASSET, MA 020251828
Gen County:	Not reported
TSD EPA ID:	NVT330010000
TSD County:	Not reported
Waste Category:	Other organic solids
Disposal Method:	Landfill Or Surface Impoundment That Will Be Closed As Landfill(To Include On-Site Treatment And/Or Stabilization)
Tons:	3.5362
Cat Decode:	Not reported
Method Decode:	Not reported
Facility County:	Los Angeles

SHOLL CANYON LFG LTD PARTNERSHIP (Continued) **S113069020**

envid: S113069020
Year: 2009
GEPAID: CAL000122639
Contact: BOB RUSSELL
Telephone: 7813833200
Mailing Name: Not reported
Mailing Address: 13 ELM ST STE 200
Mailing City,St,Zip: COHASSET, MA 020251828
Gen County: Not reported
TSD EPA ID: CAD097030993
TSD County: Not reported
Waste Category: Unspecified sludge waste
Disposal Method: Storage, Bulking, And/Or Transfer Off Site--No Treatment/Reovery (H010-H129) Or (H131-H135)
Tons: 2.1
Cat Decode: Not reported
Method Decode: Not reported
Facility County: Los Angeles

envid: S113069020
Year: 2009
GEPAID: CAL000122639
Contact: BOB RUSSELL
Telephone: 7813833200
Mailing Name: Not reported
Mailing Address: 13 ELM ST STE 200
Mailing City,St,Zip: COHASSET, MA 020251828
Gen County: Not reported
TSD EPA ID: CAT080013352
TSD County: Not reported
Waste Category: Unspecified aqueous solution
Disposal Method: H139
Tons: 21
Cat Decode: Not reported
Method Decode: Not reported
Facility County: Los Angeles

envid: S113069020
Year: 2009
GEPAID: CAL000122639
Contact: BOB RUSSELL
Telephone: 7813833200
Mailing Name: Not reported
Mailing Address: 13 ELM ST STE 200
Mailing City,St,Zip: COHASSET, MA 020251828
Gen County: Not reported
TSD EPA ID: CAD097030993
TSD County: Not reported
Waste Category: Other organic solids
Disposal Method: Storage, Bulking, And/Or Transfer Off Site--No Treatment/Reovery (H010-H129) Or (H131-H135)
Tons: 1.4
Cat Decode: Not reported
Method Decode: Not reported
Facility County: Los Angeles

SHOLL CANYON LFG LTD PARTNERSHIP (Continued) **S113069020**

Click this hyperlink while viewing on your computer to access
32 additional CA_HAZNET: record(s) in the EDR Site Report.

A8 Target Property | **SCHOLL CANYON LDFL**
3001 SCHOLL CANYON ROAD
GLENDALE, CA 91206 | **RCRA-SQG** **1000978144**
US AIRS **CA0000927426**

Site 8 of 18 in cluster A

Actual: 1107 ft.

RCRA-SQG:

Date form received by agency:	10/12/2000
Facility name:	SCHOLL CANYON LDFL
Site name:	SCHOLL CANYON LANDFILL
Facility address:	3001 SCHOLL CANYON ROAD GLENDALE, CA 91206
EPA ID:	CA0000927426
Mailing address:	P.O. BOX 4998 WHITTIER, CA 90607
Contact:	MISCHELLE D. MISCHE
Contact address:	Not reported Not reported
Contact country:	US
Contact telephone:	562-699-7411
Telephone ext.:	2488
Contact email:	Not reported
EPA Region:	09
Classification:	Small Small Quantity Generator
Description:	Handler: generates more than 100 and less than 1000 kg of hazardous waste during any calendar month and accumulates less than 6000 kg of hazardous waste at any time; or generates 100 kg or less of hazardous waste during any calendar month, and accumulates more than 1000 kg of hazardous waste at any time

Handler Activities Summary:

U.S. importer of hazardous waste:	No
Mixed waste (haz. and radioactive):	No
Recycler of hazardous waste:	No
Transporter of hazardous waste:	No
Treater, storer or disposer of HW:	No
Underground injection activity:	No
On-site burner exemption:	No
Furnace exemption:	No
Used oil fuel burner:	No
Used oil processor:	No
User oil refiner:	No
Used oil fuel marketer to burner:	No
Used oil Specification marketer:	No
Used oil transfer facility:	No
Used oil transporter:	No

Historical Generators:

Date form received by agency:	04/15/1999
Site name:	SCHOLL CANYON LANDFILL
Classification:	Large Quantity Generator

Date form received by agency:	09/01/1996
Site name:	SCHOLL CANYON LDFL

SCHOLL CANYON LDFL (Continued) **1000978144**

Classification: Small Quantity Generator

Date form received by agency: 03/29/1996
Site name: SCHOLL CANYON LANDFILL
Classification: Large Quantity Generator

Date form received by agency: 03/29/1994
Site name: SCHOOL CANYON LANDFILL
Classification: Large Quantity Generator

Violation Status: No violations found

US AIRS (AFS):
Envid: 1000978144
Region Code: 09
County Code: CA037
Programmatic ID: AIR CASCA00006037CC417
Facility Registry ID: 110000781360
D and B Number: Not reported
Facility Site Name: LA CO - SANITATION DIST SCHOLL CANYON
Primary SIC Code: 4953
NAICS Code: 562212
Default Air Classification Code: MAJ
Facility Type of Ownership Code: DIS
Air CMS Category Code: TVM
HPV Status: Not reported

US AIRS (AFS):
Region Code: 09
Programmatic ID: AIR CASCA00006037CC417
Facility Registry ID: 110000781360
Air Operating Status Code: OPR
Default Air Classification Code: MAJ
Air Program: State Implementation Plan for National Primary and Secondary Ambient Air Quality Standards
Activity Date: 2014-09-04 00:00:00
Activity Status Date: 2014-12-30 18:53:20
Activity Group: Compliance Monitoring
Activity Type: Inspection/Evaluation
Activity Status: Active

Region Code: 09
Programmatic ID: AIR CASCA00006037CC417
Facility Registry ID: 110000781360
Air Operating Status Code: OPR
Default Air Classification Code: MAJ
Air Program: State Implementation Plan for National Primary and Secondary Ambient Air Quality Standards
Activity Date: 2014-09-04 00:00:00
Activity Status Date: 2014-12-30 19:13:46
Activity Group: Compliance Monitoring
Activity Type: Inspection/Evaluation
Activity Status: Active

Region Code: 09
Programmatic ID: AIR CASCA00006037CC417
Facility Registry ID: 110000781360
Air Operating Status Code: OPR
Default Air Classification Code: MAJ
Air Program: State Implementation Plan for National Primary and Secondary Ambient Air Quality Standards

SCHOLL CANYON LDFL (Continued) **1000978144**

Activity Date: 2015-09-17 00:00:00
Activity Status Date: 2015-10-14 12:56:44
Activity Group: Compliance Monitoring
Activity Type: Inspection/Evaluation
Activity Status: Active

Region Code: 09
Programmatic ID: AIR CASCA00006037CC417
Facility Registry ID: 110000781360
Air Operating Status Code: OPR
Default Air Classification Code: MAJ
Air Program: State Implementation Plan for National Primary and Secondary Ambient Air Quality Standards
Activity Date: 2015-09-17 00:00:00
Activity Status Date: 2015-10-14 13:01:37
Activity Group: Compliance Monitoring
Activity Type: Inspection/Evaluation
Activity Status: Active

Region Code: 09
Programmatic ID: AIR CASCA00006037CC417
Facility Registry ID: 110000781360
Air Operating Status Code: OPR
Default Air Classification Code: MAJ
Air Program: State Implementation Plan for National Primary and Secondary Ambient Air Quality Standards
Activity Date: 2016-09-21 00:00:00
Activity Status Date: 2016-09-29 13:55:59
Activity Group: Compliance Monitoring
Activity Type: Inspection/Evaluation
Activity Status: Active

Region Code: 09
Programmatic ID: AIR CASCA00006037CC417
Facility Registry ID: 110000781360
Air Operating Status Code: OPR
Default Air Classification Code: MAJ
Air Program: State Implementation Plan for National Primary and Secondary Ambient Air Quality Standards
Activity Date: 1997-09-05 00:00:00
Activity Status Date: Not reported
Activity Group: Compliance Monitoring
Activity Type: Inspection/Evaluation
Activity Status: Not reported

Region Code: 09
Programmatic ID: AIR CASCA00006037CC417
Facility Registry ID: 110000781360
Air Operating Status Code: OPR
Default Air Classification Code: MAJ
Air Program: State Implementation Plan for National Primary and Secondary Ambient Air Quality Standards
Activity Date: 1998-10-14 00:00:00
Activity Status Date: Not reported
Activity Group: Compliance Monitoring
Activity Type: Inspection/Evaluation
Activity Status: Not reported

Region Code: 09
Programmatic ID: AIR CASCA00006037CC417
Facility Registry ID: 110000781360

SCHOLL CANYON LDFL (Continued) **1000978144**

Air Operating Status Code: OPR
Default Air Classification Code: MAJ
Air Program: State Implementation Plan for National Primary and Secondary Ambient Air Quality Standards
Activity Date: 1999-08-04 00:00:00
Activity Status Date: Not reported
Activity Group: Compliance Monitoring
Activity Type: Inspection/Evaluation
Activity Status: Not reported

Region Code: 09
Programmatic ID: AIR CASCA00006037CC417
Facility Registry ID: 110000781360
Air Operating Status Code: OPR
Default Air Classification Code: MAJ
Air Program: State Implementation Plan for National Primary and Secondary Ambient Air Quality Standards
Activity Date: 2003-12-05 00:00:00
Activity Status Date: Not reported
Activity Group: Compliance Monitoring
Activity Type: Inspection/Evaluation
Activity Status: Not reported

Region Code: 09
Programmatic ID: AIR CASCA00006037CC417
Facility Registry ID: 110000781360
Air Operating Status Code: OPR
Default Air Classification Code: MAJ
Air Program: State Implementation Plan for National Primary and Secondary Ambient Air Quality Standards
Activity Date: 2004-03-23 00:00:00
Activity Status Date: Not reported
Activity Group: Compliance Monitoring
Activity Type: Inspection/Evaluation
Activity Status: Not reported

Region Code: 09
Programmatic ID: AIR CASCA00006037CC417
Facility Registry ID: 110000781360
Air Operating Status Code: OPR
Default Air Classification Code: MAJ
Air Program: State Implementation Plan for National Primary and Secondary Ambient Air Quality Standards
Activity Date: 2004-07-06 00:00:00
Activity Status Date: Not reported
Activity Group: Compliance Monitoring
Activity Type: Inspection/Evaluation
Activity Status: Not reported

Region Code: 09
Programmatic ID: AIR CASCA00006037CC417
Facility Registry ID: 110000781360
Air Operating Status Code: OPR
Default Air Classification Code: MAJ
Air Program: State Implementation Plan for National Primary and Secondary Ambient Air Quality Standards
Activity Date: 2005-02-01 00:00:00
Activity Status Date: Not reported
Activity Group: Compliance Monitoring
Activity Type: Inspection/Evaluation
Activity Status: Not reported

SCHOLL CANYON LDFL (Continued) **1000978144**

Region Code: 09
Programmatic ID: AIR CASCA00006037CC417
Facility Registry ID: 110000781360
Air Operating Status Code: OPR
Default Air Classification Code: MAJ
Air Program: State Implementation Plan for National Primary and Secondary Ambient Air Quality Standards
Activity Date: 2005-03-29 00:00:00
Activity Status Date: Not reported
Activity Group: Compliance Monitoring
Activity Type: Inspection/Evaluation
Activity Status: Not reported

Region Code: 09
Programmatic ID: AIR CASCA00006037CC417
Facility Registry ID: 110000781360
Air Operating Status Code: OPR
Default Air Classification Code: MAJ
Air Program: State Implementation Plan for National Primary and Secondary Ambient Air Quality Standards
Activity Date: 2006-02-02 00:00:00
Activity Status Date: Not reported
Activity Group: Compliance Monitoring
Activity Type: Inspection/Evaluation
Activity Status: Not reported

Region Code: 09
Programmatic ID: AIR CASCA00006037CC417
Facility Registry ID: 110000781360
Air Operating Status Code: OPR
Default Air Classification Code: MAJ
Air Program: State Implementation Plan for National Primary and Secondary Ambient Air Quality Standards
Activity Date: 2006-05-03 00:00:00
Activity Status Date: Not reported
Activity Group: Compliance Monitoring
Activity Type: Inspection/Evaluation
Activity Status: Not reported

Region Code: 09
Programmatic ID: AIR CASCA00006037CC417
Facility Registry ID: 110000781360
Air Operating Status Code: OPR
Default Air Classification Code: MAJ
Air Program: State Implementation Plan for National Primary and Secondary Ambient Air Quality Standards
Activity Date: 2006-06-21 00:00:00
Activity Status Date: Not reported
Activity Group: Compliance Monitoring
Activity Type: Inspection/Evaluation
Activity Status: Not reported

Region Code: 09
Programmatic ID: AIR CASCA00006037CC417
Facility Registry ID: 110000781360
Air Operating Status Code: OPR
Default Air Classification Code: MAJ
Air Program: State Implementation Plan for National Primary and Secondary Ambient Air Quality Standards
Activity Date: 2006-09-12 00:00:00
Activity Status Date: Not reported
Activity Group: Compliance Monitoring

SCHOLL CANYON LDFL (Continued) **1000978144**

Activity Type: Inspection/Evaluation
Activity Status: Not reported

Region Code: 09
Programmatic ID: AIR CASCA00006037CC417
Facility Registry ID: 110000781360
Air Operating Status Code: OPR
Default Air Classification Code: MAJ
Air Program: State Implementation Plan for National Primary and Secondary Ambient Air Quality Standards
Activity Date: 2007-02-26 00:00:00
Activity Status Date: Not reported
Activity Group: Compliance Monitoring
Activity Type: Inspection/Evaluation
Activity Status: Not reported

Region Code: 09
Programmatic ID: AIR CASCA00006037CC417
Facility Registry ID: 110000781360
Air Operating Status Code: OPR
Default Air Classification Code: MAJ
Air Program: State Implementation Plan for National Primary and Secondary Ambient Air Quality Standards
Activity Date: 2007-08-29 00:00:00
Activity Status Date: Not reported
Activity Group: Compliance Monitoring
Activity Type: Inspection/Evaluation
Activity Status: Not reported

Region Code: 09
Programmatic ID: AIR CASCA00006037CC417
Facility Registry ID: 110000781360
Air Operating Status Code: OPR
Default Air Classification Code: MAJ
Air Program: State Implementation Plan for National Primary and Secondary Ambient Air Quality Standards
Activity Date: 2008-01-10 00:00:00
Activity Status Date: Not reported
Activity Group: Compliance Monitoring
Activity Type: Inspection/Evaluation
Activity Status: Not reported

Region Code: 09
Programmatic ID: AIR CASCA00006037CC417
Facility Registry ID: 110000781360
Air Operating Status Code: OPR
Default Air Classification Code: MAJ
Air Program: State Implementation Plan for National Primary and Secondary Ambient Air Quality Standards
Activity Date: 2008-02-24 00:00:00
Activity Status Date: Not reported
Activity Group: Compliance Monitoring
Activity Type: Inspection/Evaluation
Activity Status: Not reported

Region Code: 09
Programmatic ID: AIR CASCA00006037CC417
Facility Registry ID: 110000781360
Air Operating Status Code: OPR
Default Air Classification Code: MAJ
Air Program: State Implementation Plan for National Primary and Secondary Ambient Air Quality Standards

SCHOLL CANYON LDFL (Continued) **1000978144**

Activity Date: 2008-02-25 00:00:00
Activity Status Date: Not reported
Activity Group: Compliance Monitoring
Activity Type: Inspection/Evaluation
Activity Status: Not reported

Region Code: 09
Programmatic ID: AIR CASCA00006037CC417
Facility Registry ID: 110000781360
Air Operating Status Code: OPR
Default Air Classification Code: MAJ
Air Program: State Implementation Plan for National Primary and Secondary Ambient Air Quality Standards
Activity Date: 2008-06-05 00:00:00
Activity Status Date: Not reported
Activity Group: Compliance Monitoring
Activity Type: Inspection/Evaluation
Activity Status: Not reported

Region Code: 09
Programmatic ID: AIR CASCA00006037CC417
Facility Registry ID: 110000781360
Air Operating Status Code: OPR
Default Air Classification Code: MAJ
Air Program: State Implementation Plan for National Primary and Secondary Ambient Air Quality Standards
Activity Date: 2008-09-16 00:00:00
Activity Status Date: Not reported
Activity Group: Compliance Monitoring
Activity Type: Inspection/Evaluation
Activity Status: Not reported

Region Code: 09
Programmatic ID: AIR CASCA00006037CC417
Facility Registry ID: 110000781360
Air Operating Status Code: OPR
Default Air Classification Code: MAJ
Air Program: State Implementation Plan for National Primary and Secondary Ambient Air Quality Standards
Activity Date: 2009-02-26 00:00:00
Activity Status Date: Not reported
Activity Group: Compliance Monitoring
Activity Type: Inspection/Evaluation
Activity Status: Not reported

Region Code: 09
Programmatic ID: AIR CASCA00006037CC417
Facility Registry ID: 110000781360
Air Operating Status Code: OPR
Default Air Classification Code: MAJ
Air Program: State Implementation Plan for National Primary and Secondary Ambient Air Quality Standards
Activity Date: 2009-05-26 00:00:00
Activity Status Date: Not reported
Activity Group: Compliance Monitoring
Activity Type: Inspection/Evaluation
Activity Status: Not reported

Region Code: 09
Programmatic ID: AIR CASCA00006037CC417
Facility Registry ID: 110000781360

SCHOLL CANYON LDFL (Continued) **1000978144**

Air Operating Status Code:	OPR
Default Air Classification Code:	MAJ
Air Program:	State Implementation Plan for National Primary and Secondary Ambient Air Quality Standards
Activity Date:	2009-05-27 00:00:00
Activity Status Date:	Not reported
Activity Group:	Compliance Monitoring
Activity Type:	Inspection/Evaluation
Activity Status:	Not reported

Region Code:	09
Programmatic ID:	AIR CASCA00006037CC417
Facility Registry ID:	110000781360
Air Operating Status Code:	OPR
Default Air Classification Code:	MAJ
Air Program:	State Implementation Plan for National Primary and Secondary Ambient Air Quality Standards
Activity Date:	2009-05-28 00:00:00
Activity Status Date:	Not reported
Activity Group:	Compliance Monitoring
Activity Type:	Inspection/Evaluation
Activity Status:	Not reported

Region Code:	09
Programmatic ID:	AIR CASCA00006037CC417
Facility Registry ID:	110000781360
Air Operating Status Code:	OPR
Default Air Classification Code:	MAJ
Air Program:	State Implementation Plan for National Primary and Secondary Ambient Air Quality Standards
Activity Date:	2009-07-20 00:00:00
Activity Status Date:	Not reported
Activity Group:	Compliance Monitoring
Activity Type:	Inspection/Evaluation
Activity Status:	Not reported

Region Code:	09
Programmatic ID:	AIR CASCA00006037CC417
Facility Registry ID:	110000781360
Air Operating Status Code:	OPR
Default Air Classification Code:	MAJ
Air Program:	State Implementation Plan for National Primary and Secondary Ambient Air Quality Standards
Activity Date:	2009-07-21 00:00:00
Activity Status Date:	Not reported
Activity Group:	Compliance Monitoring
Activity Type:	Inspection/Evaluation
Activity Status:	Not reported

Region Code:	09
Programmatic ID:	AIR CASCA00006037CC417
Facility Registry ID:	110000781360
Air Operating Status Code:	OPR
Default Air Classification Code:	MAJ
Air Program:	State Implementation Plan for National Primary and Secondary Ambient Air Quality Standards
Activity Date:	2009-07-22 00:00:00
Activity Status Date:	Not reported
Activity Group:	Compliance Monitoring
Activity Type:	Inspection/Evaluation
Activity Status:	Not reported

SCHOLL CANYON LDFL (Continued) **1000978144**

Region Code: 09
Programmatic ID: AIR CASCA00006037CC417
Facility Registry ID: 110000781360
Air Operating Status Code: OPR
Default Air Classification Code: MAJ
Air Program: State Implementation Plan for National Primary and Secondary Ambient Air Quality Standards
Activity Date: 2010-03-01 00:00:00
Activity Status Date: Not reported
Activity Group: Compliance Monitoring
Activity Type: Inspection/Evaluation
Activity Status: Not reported

Region Code: 09
Programmatic ID: AIR CASCA00006037CC417
Facility Registry ID: 110000781360
Air Operating Status Code: OPR
Default Air Classification Code: MAJ
Air Program: State Implementation Plan for National Primary and Secondary Ambient Air Quality Standards
Activity Date: 2010-05-17 00:00:00
Activity Status Date: Not reported
Activity Group: Compliance Monitoring
Activity Type: Inspection/Evaluation
Activity Status: Not reported

Region Code: 09
Programmatic ID: AIR CASCA00006037CC417
Facility Registry ID: 110000781360
Air Operating Status Code: OPR
Default Air Classification Code: MAJ
Air Program: State Implementation Plan for National Primary and Secondary Ambient Air Quality Standards
Activity Date: 2010-05-18 00:00:00
Activity Status Date: Not reported
Activity Group: Compliance Monitoring
Activity Type: Inspection/Evaluation
Activity Status: Not reported

Region Code: 09
Programmatic ID: AIR CASCA00006037CC417
Facility Registry ID: 110000781360
Air Operating Status Code: OPR
Default Air Classification Code: MAJ
Air Program: State Implementation Plan for National Primary and Secondary Ambient Air Quality Standards
Activity Date: 2010-05-19 00:00:00
Activity Status Date: Not reported
Activity Group: Compliance Monitoring
Activity Type: Inspection/Evaluation
Activity Status: Not reported

Region Code: 09
Programmatic ID: AIR CASCA00006037CC417
Facility Registry ID: 110000781360
Air Operating Status Code: OPR
Default Air Classification Code: MAJ
Air Program: State Implementation Plan for National Primary and Secondary Ambient Air Quality Standards
Activity Date: 2010-07-27 00:00:00
Activity Status Date: Not reported
Activity Group: Compliance Monitoring

SCHOLL CANYON LDFL (Continued) **1000978144**

Activity Type: Inspection/Evaluation
Activity Status: Not reported

Region Code: 09
Programmatic ID: AIR CASCA00006037CC417
Facility Registry ID: 110000781360
Air Operating Status Code: OPR
Default Air Classification Code: MAJ
Air Program: State Implementation Plan for National Primary and Secondary Ambient Air Quality Standards
Activity Date: 2010-07-28 00:00:00
Activity Status Date: Not reported
Activity Group: Compliance Monitoring
Activity Type: Inspection/Evaluation
Activity Status: Not reported

Region Code: 09
Programmatic ID: AIR CASCA00006037CC417
Facility Registry ID: 110000781360
Air Operating Status Code: OPR
Default Air Classification Code: MAJ
Air Program: State Implementation Plan for National Primary and Secondary Ambient Air Quality Standards
Activity Date: 2011-02-28 00:00:00
Activity Status Date: Not reported
Activity Group: Compliance Monitoring
Activity Type: Inspection/Evaluation
Activity Status: Not reported

Region Code: 09
Programmatic ID: AIR CASCA00006037CC417
Facility Registry ID: 110000781360
Air Operating Status Code: OPR
Default Air Classification Code: MAJ
Air Program: State Implementation Plan for National Primary and Secondary Ambient Air Quality Standards
Activity Date: 2011-05-05 00:00:00
Activity Status Date: Not reported
Activity Group: Compliance Monitoring
Activity Type: Inspection/Evaluation
Activity Status: Not reported

Region Code: 09
Programmatic ID: AIR CASCA00006037CC417
Facility Registry ID: 110000781360
Air Operating Status Code: OPR
Default Air Classification Code: MAJ
Air Program: State Implementation Plan for National Primary and Secondary Ambient Air Quality Standards
Activity Date: 2011-05-06 00:00:00
Activity Status Date: Not reported
Activity Group: Compliance Monitoring
Activity Type: Inspection/Evaluation
Activity Status: Not reported

Region Code: 09
Programmatic ID: AIR CASCA00006037CC417
Facility Registry ID: 110000781360
Air Operating Status Code: OPR
Default Air Classification Code: MAJ
Air Program: State Implementation Plan for National Primary and Secondary Ambient Air Quality Standards

SCHOLL CANYON LDFL (Continued) **1000978144**

Activity Date: 2011-05-23 00:00:00
Activity Status Date: Not reported
Activity Group: Compliance Monitoring
Activity Type: Inspection/Evaluation
Activity Status: Not reported

Region Code: 09
Programmatic ID: AIR CASCA00006037CC417
Facility Registry ID: 110000781360
Air Operating Status Code: OPR
Default Air Classification Code: MAJ
Air Program: State Implementation Plan for National Primary and Secondary Ambient Air Quality Standards
Activity Date: 2011-05-24 00:00:00
Activity Status Date: Not reported
Activity Group: Compliance Monitoring
Activity Type: Inspection/Evaluation
Activity Status: Not reported

Region Code: 09
Programmatic ID: AIR CASCA00006037CC417
Facility Registry ID: 110000781360
Air Operating Status Code: OPR
Default Air Classification Code: MAJ
Air Program: State Implementation Plan for National Primary and Secondary Ambient Air Quality Standards
Activity Date: 2012-02-27 00:00:00
Activity Status Date: Not reported
Activity Group: Compliance Monitoring
Activity Type: Inspection/Evaluation
Activity Status: Not reported

Region Code: 09
Programmatic ID: AIR CASCA00006037CC417
Facility Registry ID: 110000781360
Air Operating Status Code: OPR
Default Air Classification Code: MAJ
Air Program: State Implementation Plan for National Primary and Secondary Ambient Air Quality Standards
Activity Date: 2012-02-28 00:00:00
Activity Status Date: Not reported
Activity Group: Compliance Monitoring
Activity Type: Inspection/Evaluation
Activity Status: Not reported

Region Code: 09
Programmatic ID: AIR CASCA00006037CC417
Facility Registry ID: 110000781360
Air Operating Status Code: OPR
Default Air Classification Code: MAJ
Air Program: State Implementation Plan for National Primary and Secondary Ambient Air Quality Standards
Activity Date: 2012-05-08 00:00:00
Activity Status Date: Not reported
Activity Group: Compliance Monitoring
Activity Type: Inspection/Evaluation
Activity Status: Not reported

Region Code: 09
Programmatic ID: AIR CASCA00006037CC417
Facility Registry ID: 110000781360

SCHOLL CANYON LDFL (Continued) **1000978144**

Air Operating Status Code:	OPR
Default Air Classification Code:	MAJ
Air Program:	State Implementation Plan for National Primary and Secondary Ambient Air Quality Standards
Activity Date:	2012-06-12 00:00:00
Activity Status Date:	Not reported
Activity Group:	Compliance Monitoring
Activity Type:	Inspection/Evaluation
Activity Status:	Not reported

Region Code:	09
Programmatic ID:	AIR CASCA00006037CC417
Facility Registry ID:	110000781360
Air Operating Status Code:	OPR
Default Air Classification Code:	MAJ
Air Program:	State Implementation Plan for National Primary and Secondary Ambient Air Quality Standards
Activity Date:	2012-06-13 00:00:00
Activity Status Date:	Not reported
Activity Group:	Compliance Monitoring
Activity Type:	Inspection/Evaluation
Activity Status:	Not reported

Region Code:	09
Programmatic ID:	AIR CASCA00006037CC417
Facility Registry ID:	110000781360
Air Operating Status Code:	OPR
Default Air Classification Code:	MAJ
Air Program:	State Implementation Plan for National Primary and Secondary Ambient Air Quality Standards
Activity Date:	2013-02-28 00:00:00
Activity Status Date:	Not reported
Activity Group:	Compliance Monitoring
Activity Type:	Inspection/Evaluation
Activity Status:	Not reported

Region Code:	09
Programmatic ID:	AIR CASCA00006037CC417
Facility Registry ID:	110000781360
Air Operating Status Code:	OPR
Default Air Classification Code:	MAJ
Air Program:	State Implementation Plan for National Primary and Secondary Ambient Air Quality Standards
Activity Date:	2013-05-28 00:00:00
Activity Status Date:	Not reported
Activity Group:	Compliance Monitoring
Activity Type:	Inspection/Evaluation
Activity Status:	Not reported

Region Code:	09
Programmatic ID:	AIR CASCA00006037CC417
Facility Registry ID:	110000781360
Air Operating Status Code:	OPR
Default Air Classification Code:	MAJ
Air Program:	Title V Permits
Activity Date:	2014-02-28 00:00:00
Activity Status Date:	2014-12-30 19:09:17
Activity Group:	Compliance Monitoring
Activity Type:	Inspection/Evaluation
Activity Status:	Active

SCHOLL CANYON LDFL (Continued) **1000978144**

Region Code: 09
Programmatic ID: AIR CASCA00006037CC417
Facility Registry ID: 110000781360
Air Operating Status Code: OPR
Default Air Classification Code: MAJ
Air Program: Title V Permits
Activity Date: 2014-05-28 00:00:00
Activity Status Date: 2014-12-30 19:12:40
Activity Group: Compliance Monitoring
Activity Type: Inspection/Evaluation
Activity Status: Active

Region Code: 09
Programmatic ID: AIR CASCA00006037CC417
Facility Registry ID: 110000781360
Air Operating Status Code: OPR
Default Air Classification Code: MAJ
Air Program: Title V Permits
Activity Date: 2014-09-04 00:00:00
Activity Status Date: 2014-12-30 18:53:20
Activity Group: Compliance Monitoring
Activity Type: Inspection/Evaluation
Activity Status: Active

Region Code: 09
Programmatic ID: AIR CASCA00006037CC417
Facility Registry ID: 110000781360
Air Operating Status Code: OPR
Default Air Classification Code: MAJ
Air Program: Title V Permits
Activity Date: 2014-09-04 00:00:00
Activity Status Date: 2014-12-30 19:13:46
Activity Group: Compliance Monitoring
Activity Type: Inspection/Evaluation
Activity Status: Active

Region Code: 09
Programmatic ID: AIR CASCA00006037CC417
Facility Registry ID: 110000781360
Air Operating Status Code: OPR
Default Air Classification Code: MAJ
Air Program: Title V Permits
Activity Date: 2015-02-27 00:00:00
Activity Status Date: 2015-10-14 12:57:45
Activity Group: Compliance Monitoring
Activity Type: Inspection/Evaluation
Activity Status: Active

Region Code: 09
Programmatic ID: AIR CASCA00006037CC417
Facility Registry ID: 110000781360
Air Operating Status Code: OPR
Default Air Classification Code: MAJ
Air Program: Title V Permits
Activity Date: 2015-05-20 00:00:00
Activity Status Date: 2015-10-14 13:00:55
Activity Group: Compliance Monitoring

SCHOLL CANYON LDFL (Continued) **1000978144**

Activity Type: Inspection/Evaluation
Activity Status: Active

Region Code: 09
Programmatic ID: AIR CASCA00006037CC417
Facility Registry ID: 110000781360
Air Operating Status Code: OPR
Default Air Classification Code: MAJ
Air Program: Title V Permits
Activity Date: 2015-09-17 00:00:00
Activity Status Date: 2015-10-14 12:56:44
Activity Group: Compliance Monitoring
Activity Type: Inspection/Evaluation
Activity Status: Active

Region Code: 09
Programmatic ID: AIR CASCA00006037CC417
Facility Registry ID: 110000781360
Air Operating Status Code: OPR
Default Air Classification Code: MAJ
Air Program: Title V Permits
Activity Date: 2015-09-17 00:00:00
Activity Status Date: 2015-10-14 13:01:37
Activity Group: Compliance Monitoring
Activity Type: Inspection/Evaluation
Activity Status: Active

Region Code: 09
Programmatic ID: AIR CASCA00006037CC417
Facility Registry ID: 110000781360
Air Operating Status Code: OPR
Default Air Classification Code: MAJ
Air Program: Title V Permits
Activity Date: 2016-06-14 00:00:00
Activity Status Date: 2016-09-29 13:54:22
Activity Group: Compliance Monitoring
Activity Type: Inspection/Evaluation
Activity Status: Active

Region Code: 09
Programmatic ID: AIR CASCA00006037CC417
Facility Registry ID: 110000781360
Air Operating Status Code: OPR
Default Air Classification Code: MAJ
Air Program: Title V Permits
Activity Date: 2016-09-21 00:00:00
Activity Status Date: 2016-09-29 13:55:59
Activity Group: Compliance Monitoring
Activity Type: Inspection/Evaluation
Activity Status: Active

Region Code: 09
Programmatic ID: AIR CASCA00006037CC417
Facility Registry ID: 110000781360
Air Operating Status Code: OPR
Default Air Classification Code: MAJ
Air Program: Title V Permits

SCHOLL CANYON LDFL (Continued) **1000978144**

Activity Date:	1998-10-14 00:00:00
Activity Status Date:	Not reported
Activity Group:	Compliance Monitoring
Activity Type:	Inspection/Evaluation
Activity Status:	Not reported

Region Code:	09
Programmatic ID:	AIR CASCA00006037CC417
Facility Registry ID:	110000781360
Air Operating Status Code:	OPR
Default Air Classification Code:	MAJ
Air Program:	Title V Permits
Activity Date:	1999-08-04 00:00:00
Activity Status Date:	Not reported
Activity Group:	Compliance Monitoring
Activity Type:	Inspection/Evaluation
Activity Status:	Not reported

Region Code:	09
Programmatic ID:	AIR CASCA00006037CC417
Facility Registry ID:	110000781360
Air Operating Status Code:	OPR
Default Air Classification Code:	MAJ
Air Program:	Title V Permits
Activity Date:	2000-05-02 00:00:00
Activity Status Date:	Not reported
Activity Group:	Compliance Monitoring
Activity Type:	Inspection/Evaluation
Activity Status:	Not reported

Region Code:	09
Programmatic ID:	AIR CASCA00006037CC417
Facility Registry ID:	110000781360
Air Operating Status Code:	OPR
Default Air Classification Code:	MAJ
Air Program:	Title V Permits
Activity Date:	2003-12-05 00:00:00
Activity Status Date:	Not reported
Activity Group:	Compliance Monitoring
Activity Type:	Inspection/Evaluation
Activity Status:	Not reported

Region Code:	09
Programmatic ID:	AIR CASCA00006037CC417
Facility Registry ID:	110000781360
Air Operating Status Code:	OPR
Default Air Classification Code:	MAJ
Air Program:	Title V Permits
Activity Date:	2004-03-23 00:00:00
Activity Status Date:	Not reported
Activity Group:	Compliance Monitoring
Activity Type:	Inspection/Evaluation
Activity Status:	Not reported

Region Code:	09
Programmatic ID:	AIR CASCA00006037CC417
Facility Registry ID:	110000781360

SCHOLL CANYON LDFL (Continued) **1000978144**

Air Operating Status Code: OPR
Default Air Classification Code: MAJ
Air Program: Title V Permits
Activity Date: 2004-07-06 00:00:00
Activity Status Date: Not reported
Activity Group: Compliance Monitoring
Activity Type: Inspection/Evaluation
Activity Status: Not reported

Region Code: 09
Programmatic ID: AIR CASCA00006037CC417
Facility Registry ID: 110000781360
Air Operating Status Code: OPR
Default Air Classification Code: MAJ
Air Program: Title V Permits
Activity Date: 2005-02-01 00:00:00
Activity Status Date: Not reported
Activity Group: Compliance Monitoring
Activity Type: Inspection/Evaluation
Activity Status: Not reported

Region Code: 09
Programmatic ID: AIR CASCA00006037CC417
Facility Registry ID: 110000781360
Air Operating Status Code: OPR
Default Air Classification Code: MAJ
Air Program: Title V Permits
Activity Date: 2005-03-29 00:00:00
Activity Status Date: Not reported
Activity Group: Compliance Monitoring
Activity Type: Inspection/Evaluation
Activity Status: Not reported

Region Code: 09
Programmatic ID: AIR CASCA00006037CC417
Facility Registry ID: 110000781360
Air Operating Status Code: OPR
Default Air Classification Code: MAJ
Air Program: Title V Permits
Activity Date: 2006-02-02 00:00:00
Activity Status Date: Not reported
Activity Group: Compliance Monitoring
Activity Type: Inspection/Evaluation
Activity Status: Not reported

Region Code: 09
Programmatic ID: AIR CASCA00006037CC417
Facility Registry ID: 110000781360
Air Operating Status Code: OPR
Default Air Classification Code: MAJ
Air Program: Title V Permits
Activity Date: 2006-03-01 00:00:00
Activity Status Date: Not reported
Activity Group: Compliance Monitoring
Activity Type: Inspection/Evaluation
Activity Status: Not reported

SCHOLL CANYON LDFL (Continued) **1000978144**

Region Code: 09
Programmatic ID: AIR CASCA00006037CC417
Facility Registry ID: 110000781360
Air Operating Status Code: OPR
Default Air Classification Code: MAJ
Air Program: Title V Permits
Activity Date: 2006-05-03 00:00:00
Activity Status Date: Not reported
Activity Group: Compliance Monitoring
Activity Type: Inspection/Evaluation
Activity Status: Not reported

Region Code: 09
Programmatic ID: AIR CASCA00006037CC417
Facility Registry ID: 110000781360
Air Operating Status Code: OPR
Default Air Classification Code: MAJ
Air Program: Title V Permits
Activity Date: 2006-06-21 00:00:00
Activity Status Date: Not reported
Activity Group: Compliance Monitoring
Activity Type: Inspection/Evaluation
Activity Status: Not reported

Region Code: 09
Programmatic ID: AIR CASCA00006037CC417
Facility Registry ID: 110000781360
Air Operating Status Code: OPR
Default Air Classification Code: MAJ
Air Program: Title V Permits
Activity Date: 2006-09-12 00:00:00
Activity Status Date: Not reported
Activity Group: Compliance Monitoring
Activity Type: Inspection/Evaluation
Activity Status: Not reported

Region Code: 09
Programmatic ID: AIR CASCA00006037CC417
Facility Registry ID: 110000781360
Air Operating Status Code: OPR
Default Air Classification Code: MAJ
Air Program: Title V Permits
Activity Date: 2007-02-26 00:00:00
Activity Status Date: Not reported
Activity Group: Compliance Monitoring
Activity Type: Inspection/Evaluation
Activity Status: Not reported

Region Code: 09
Programmatic ID: AIR CASCA00006037CC417
Facility Registry ID: 110000781360
Air Operating Status Code: OPR
Default Air Classification Code: MAJ
Air Program: Title V Permits
Activity Date: 2007-03-01 00:00:00
Activity Status Date: Not reported
Activity Group: Compliance Monitoring

SCHOLL CANYON LDFL (Continued) **1000978144**

Activity Type: Inspection/Evaluation
Activity Status: Not reported

Region Code: 09
Programmatic ID: AIR CASCA00006037CC417
Facility Registry ID: 110000781360
Air Operating Status Code: OPR
Default Air Classification Code: MAJ
Air Program: Title V Permits
Activity Date: 2007-08-29 00:00:00
Activity Status Date: Not reported
Activity Group: Compliance Monitoring
Activity Type: Inspection/Evaluation
Activity Status: Not reported

Region Code: 09
Programmatic ID: AIR CASCA00006037CC417
Facility Registry ID: 110000781360
Air Operating Status Code: OPR
Default Air Classification Code: MAJ
Air Program: Title V Permits
Activity Date: 2008-01-10 00:00:00
Activity Status Date: Not reported
Activity Group: Compliance Monitoring
Activity Type: Inspection/Evaluation
Activity Status: Not reported

Region Code: 09
Programmatic ID: AIR CASCA00006037CC417
Facility Registry ID: 110000781360
Air Operating Status Code: OPR
Default Air Classification Code: MAJ
Air Program: Title V Permits
Activity Date: 2008-02-24 00:00:00
Activity Status Date: Not reported
Activity Group: Compliance Monitoring
Activity Type: Inspection/Evaluation
Activity Status: Not reported

Region Code: 09
Programmatic ID: AIR CASCA00006037CC417
Facility Registry ID: 110000781360
Air Operating Status Code: OPR
Default Air Classification Code: MAJ
Air Program: Title V Permits
Activity Date: 2008-02-25 00:00:00
Activity Status Date: Not reported
Activity Group: Compliance Monitoring
Activity Type: Inspection/Evaluation
Activity Status: Not reported

Region Code: 09
Programmatic ID: AIR CASCA00006037CC417
Facility Registry ID: 110000781360
Air Operating Status Code: OPR
Default Air Classification Code: MAJ
Air Program: Title V Permits

SCHOLL CANYON LDFL (Continued) **1000978144**

Activity Date: 2008-06-05 00:00:00
Activity Status Date: Not reported
Activity Group: Compliance Monitoring
Activity Type: Inspection/Evaluation
Activity Status: Not reported

Region Code: 09
Programmatic ID: AIR CASCA00006037CC417
Facility Registry ID: 110000781360
Air Operating Status Code: OPR
Default Air Classification Code: MAJ
Air Program: Title V Permits
Activity Date: 2008-09-16 00:00:00
Activity Status Date: Not reported
Activity Group: Compliance Monitoring
Activity Type: Inspection/Evaluation
Activity Status: Not reported

Region Code: 09
Programmatic ID: AIR CASCA00006037CC417
Facility Registry ID: 110000781360
Air Operating Status Code: OPR
Default Air Classification Code: MAJ
Air Program: Title V Permits
Activity Date: 2009-02-26 00:00:00
Activity Status Date: Not reported
Activity Group: Compliance Monitoring
Activity Type: Inspection/Evaluation
Activity Status: Not reported

Region Code: 09
Programmatic ID: AIR CASCA00006037CC417
Facility Registry ID: 110000781360
Air Operating Status Code: OPR
Default Air Classification Code: MAJ
Air Program: Title V Permits
Activity Date: 2009-05-26 00:00:00
Activity Status Date: Not reported
Activity Group: Compliance Monitoring
Activity Type: Inspection/Evaluation
Activity Status: Not reported

Region Code: 09
Programmatic ID: AIR CASCA00006037CC417
Facility Registry ID: 110000781360
Air Operating Status Code: OPR
Default Air Classification Code: MAJ
Air Program: Title V Permits
Activity Date: 2009-05-27 00:00:00
Activity Status Date: Not reported
Activity Group: Compliance Monitoring
Activity Type: Inspection/Evaluation
Activity Status: Not reported

Region Code: 09
Programmatic ID: AIR CASCA00006037CC417
Facility Registry ID: 110000781360

SCHOLL CANYON LDFL (Continued) **1000978144**

Air Operating Status Code: OPR
Default Air Classification Code: MAJ
Air Program: Title V Permits
Activity Date: 2009-05-28 00:00:00
Activity Status Date: Not reported
Activity Group: Compliance Monitoring
Activity Type: Inspection/Evaluation
Activity Status: Not reported

Region Code: 09
Programmatic ID: AIR CASCA00006037CC417
Facility Registry ID: 110000781360
Air Operating Status Code: OPR
Default Air Classification Code: MAJ
Air Program: Title V Permits
Activity Date: 2009-07-20 00:00:00
Activity Status Date: Not reported
Activity Group: Compliance Monitoring
Activity Type: Inspection/Evaluation
Activity Status: Not reported

Region Code: 09
Programmatic ID: AIR CASCA00006037CC417
Facility Registry ID: 110000781360
Air Operating Status Code: OPR
Default Air Classification Code: MAJ
Air Program: Title V Permits
Activity Date: 2009-07-21 00:00:00
Activity Status Date: Not reported
Activity Group: Compliance Monitoring
Activity Type: Inspection/Evaluation
Activity Status: Not reported

Region Code: 09
Programmatic ID: AIR CASCA00006037CC417
Facility Registry ID: 110000781360
Air Operating Status Code: OPR
Default Air Classification Code: MAJ
Air Program: Title V Permits
Activity Date: 2009-07-22 00:00:00
Activity Status Date: Not reported
Activity Group: Compliance Monitoring
Activity Type: Inspection/Evaluation
Activity Status: Not reported

Region Code: 09
Programmatic ID: AIR CASCA00006037CC417
Facility Registry ID: 110000781360
Air Operating Status Code: OPR
Default Air Classification Code: MAJ
Air Program: Title V Permits
Activity Date: 2010-03-01 00:00:00
Activity Status Date: Not reported
Activity Group: Compliance Monitoring
Activity Type: Inspection/Evaluation
Activity Status: Not reported

SCHOLL CANYON LDFL (Continued) **1000978144**

Region Code: 09
Programmatic ID: AIR CASCA00006037CC417
Facility Registry ID: 110000781360
Air Operating Status Code: OPR
Default Air Classification Code: MAJ
Air Program: Title V Permits
Activity Date: 2010-05-17 00:00:00
Activity Status Date: Not reported
Activity Group: Compliance Monitoring
Activity Type: Inspection/Evaluation
Activity Status: Not reported

Region Code: 09
Programmatic ID: AIR CASCA00006037CC417
Facility Registry ID: 110000781360
Air Operating Status Code: OPR
Default Air Classification Code: MAJ
Air Program: Title V Permits
Activity Date: 2010-05-18 00:00:00
Activity Status Date: Not reported
Activity Group: Compliance Monitoring
Activity Type: Inspection/Evaluation
Activity Status: Not reported

Region Code: 09
Programmatic ID: AIR CASCA00006037CC417
Facility Registry ID: 110000781360
Air Operating Status Code: OPR
Default Air Classification Code: MAJ
Air Program: Title V Permits
Activity Date: 2010-05-19 00:00:00
Activity Status Date: Not reported
Activity Group: Compliance Monitoring
Activity Type: Inspection/Evaluation
Activity Status: Not reported

Region Code: 09
Programmatic ID: AIR CASCA00006037CC417
Facility Registry ID: 110000781360
Air Operating Status Code: OPR
Default Air Classification Code: MAJ
Air Program: Title V Permits
Activity Date: 2010-07-27 00:00:00
Activity Status Date: Not reported
Activity Group: Compliance Monitoring
Activity Type: Inspection/Evaluation
Activity Status: Not reported

Region Code: 09
Programmatic ID: AIR CASCA00006037CC417
Facility Registry ID: 110000781360
Air Operating Status Code: OPR
Default Air Classification Code: MAJ
Air Program: Title V Permits
Activity Date: 2010-07-28 00:00:00
Activity Status Date: Not reported
Activity Group: Compliance Monitoring

SCHOLL CANYON LDFL (Continued) **1000978144**

Activity Type: Inspection/Evaluation
Activity Status: Not reported

Region Code: 09
Programmatic ID: AIR CASCA00006037CC417
Facility Registry ID: 110000781360
Air Operating Status Code: OPR
Default Air Classification Code: MAJ
Air Program: Title V Permits
Activity Date: 2011-02-28 00:00:00
Activity Status Date: Not reported
Activity Group: Compliance Monitoring
Activity Type: Inspection/Evaluation
Activity Status: Not reported

Region Code: 09
Programmatic ID: AIR CASCA00006037CC417
Facility Registry ID: 110000781360
Air Operating Status Code: OPR
Default Air Classification Code: MAJ
Air Program: Title V Permits
Activity Date: 2011-05-05 00:00:00
Activity Status Date: Not reported
Activity Group: Compliance Monitoring
Activity Type: Inspection/Evaluation
Activity Status: Not reported

Region Code: 09
Programmatic ID: AIR CASCA00006037CC417
Facility Registry ID: 110000781360
Air Operating Status Code: OPR
Default Air Classification Code: MAJ
Air Program: Title V Permits
Activity Date: 2011-05-06 00:00:00
Activity Status Date: Not reported
Activity Group: Compliance Monitoring
Activity Type: Inspection/Evaluation
Activity Status: Not reported

Region Code: 09
Programmatic ID: AIR CASCA00006037CC417
Facility Registry ID: 110000781360
Air Operating Status Code: OPR
Default Air Classification Code: MAJ
Air Program: Title V Permits
Activity Date: 2011-05-23 00:00:00
Activity Status Date: Not reported
Activity Group: Compliance Monitoring
Activity Type: Inspection/Evaluation
Activity Status: Not reported

Region Code: 09
Programmatic ID: AIR CASCA00006037CC417
Facility Registry ID: 110000781360
Air Operating Status Code: OPR
Default Air Classification Code: MAJ
Air Program: Title V Permits

SCHOLL CANYON LDFL (Continued) **1000978144**

Activity Date:	2011-05-24 00:00:00
Activity Status Date:	Not reported
Activity Group:	Compliance Monitoring
Activity Type:	Inspection/Evaluation
Activity Status:	Not reported

Region Code:	09
Programmatic ID:	AIR CASCA00006037CC417
Facility Registry ID:	110000781360
Air Operating Status Code:	OPR
Default Air Classification Code:	MAJ
Air Program:	Title V Permits
Activity Date:	2012-02-27 00:00:00
Activity Status Date:	Not reported
Activity Group:	Compliance Monitoring
Activity Type:	Inspection/Evaluation
Activity Status:	Not reported

Region Code:	09
Programmatic ID:	AIR CASCA00006037CC417
Facility Registry ID:	110000781360
Air Operating Status Code:	OPR
Default Air Classification Code:	MAJ
Air Program:	Title V Permits
Activity Date:	2012-02-28 00:00:00
Activity Status Date:	Not reported
Activity Group:	Compliance Monitoring
Activity Type:	Inspection/Evaluation
Activity Status:	Not reported

Region Code:	09
Programmatic ID:	AIR CASCA00006037CC417
Facility Registry ID:	110000781360
Air Operating Status Code:	OPR
Default Air Classification Code:	MAJ
Air Program:	Title V Permits
Activity Date:	2012-05-08 00:00:00
Activity Status Date:	Not reported
Activity Group:	Compliance Monitoring
Activity Type:	Inspection/Evaluation
Activity Status:	Not reported

Region Code:	09
Programmatic ID:	AIR CASCA00006037CC417
Facility Registry ID:	110000781360
Air Operating Status Code:	OPR
Default Air Classification Code:	MAJ
Air Program:	Title V Permits
Activity Date:	2012-06-12 00:00:00
Activity Status Date:	Not reported
Activity Group:	Compliance Monitoring
Activity Type:	Inspection/Evaluation
Activity Status:	Not reported

Region Code:	09
Programmatic ID:	AIR CASCA00006037CC417
Facility Registry ID:	110000781360

SCHOLL CANYON LDFL (Continued) **1000978144**

Air Operating Status Code:	OPR
Default Air Classification Code:	MAJ
Air Program:	Title V Permits
Activity Date:	2012-06-13 00:00:00
Activity Status Date:	Not reported
Activity Group:	Compliance Monitoring
Activity Type:	Inspection/Evaluation
Activity Status:	Not reported

Region Code:	09
Programmatic ID:	AIR CASCA00006037CC417
Facility Registry ID:	110000781360
Air Operating Status Code:	OPR
Default Air Classification Code:	MAJ
Air Program:	Title V Permits
Activity Date:	2013-02-28 00:00:00
Activity Status Date:	Not reported
Activity Group:	Compliance Monitoring
Activity Type:	Inspection/Evaluation
Activity Status:	Not reported

Region Code:	09
Programmatic ID:	AIR CASCA00006037CC417
Facility Registry ID:	110000781360
Air Operating Status Code:	OPR
Default Air Classification Code:	MAJ
Air Program:	Title V Permits
Activity Date:	2013-05-28 00:00:00
Activity Status Date:	Not reported
Activity Group:	Compliance Monitoring
Activity Type:	Inspection/Evaluation
Activity Status:	Not reported

Region Code:	09
Programmatic ID:	AIR CASCA00006037CC417
Facility Registry ID:	110000781360
Air Operating Status Code:	OPR
Default Air Classification Code:	MAJ
Air Program:	Title V Permits
Activity Date:	2016-02-23 00:00:00
Activity Status Date:	Not reported
Activity Group:	Compliance Monitoring
Activity Type:	Inspection/Evaluation
Activity Status:	Not reported

A9 Target Property **SCHOLL CANYON SANITARY LANDFILL** **RGA LF** **S114732488**
3001 SCHOLL CANYON ROAD **N/A**
GLENDALE, CA

Site 9 of 18 in cluster A

Actual: 1107 ft.

RGA LF:

2012	SCHOLL CANYON SANITARY LANDFILL	3001 SCHOLL CANYON ROAD
2011	SCHOLL CANYON SANITARY LANDFILL	3001 SCHOLL CANYON ROAD
2010	SCHOLL CANYON SANITARY LANDFILL	3001 SCHOLL CANYON ROAD
2009	SCHOLL CANYON SANITARY LANDFILL	3001 SCHOLL CANYON ROAD
2008	SCHOLL CANYON SANITARY LANDFILL	3001 SCHOLL CANYON ROAD

SCHOLL CANYON SANITARY LANDFILL (Continued) **S114732488**

2007	SCHOLL CANYON SANITARY LANDFILL	3001 SCHOLL CANYON ROAD
2006	SCHOLL CANYON SANITARY LANDFILL	3001 SCHOLL CANYON ROAD
2005	SCHOLL CANYON SANITARY LANDFILL	3001 SCHOLL CANYON ROAD
2004	SCHOLL CANYON SANITARY LANDFILL	3001 SCHOLL CANYON ROAD
2003	SCHOLL CANYON SANITARY LANDFILL	3001 SCHOLL CANYON ROAD
2002	SCHOLL CANYON SANITARY LANDFILL	3001 SCHOLL CANYON ROAD
2001	SCHOLL CANYON SANITARY LANDFILL	3001 SCHOLL CANYON ROAD
2000	SCHOLL CANYON SANITARY LANDFILL	3001 SCHOLL CANYON ROAD
1999	SCHOLL CANYON SANITARY LANDFILL	3001 SCHOLL CANYON ROAD
1998	SCHOLL CANYON SANITARY LANDFILL	3001 SCHOLL CANYON ROAD
1997	SCHOLL CANYON SANITARY LANDFILL	3001 SCHOLL CANYON ROAD
1996	SCHOLL CANYON SANITARY LANDFILL	3001 SCHOLL CANYON ROAD
1995	SCHOLL CANYON SANITARY LANDFILL	3001 SCHOLL CANYON ROAD

A10 Target Property **LA CO - SANITATION DIST SCHOLL CANYON**
3001 SCHOLL CANYON ROAD
GLENDALE, CA 91206

FINDS 1016052728
ECHO N/A

Site 10 of 18 in cluster A

Actual: 1107 ft.

FINDS:

Registry ID: 110000781360

Environmental Interest/Information System

AFS (Aerometric Information Retrieval System (AIRS) Facility Subsystem) replaces the former Compliance Data System (CDS), the National Emission Data System (NEDS), and the Storage and Retrieval of Aerometric Data (SAROAD). AIRS is the national repository for information concerning airborne pollution in the United States. AFS is used to track emissions and compliance data from industrial plants. AFS data are utilized by states to prepare State Implementation Plans to comply with regulatory programs and by EPA as an input for the estimation of total national emissions. AFS is undergoing a major redesign to support facility operating permits required under Title V of the Clean Air Act.

California Hazardous Waste Tracking System - Datamart (HWTS-DATAMART) provides California with information on hazardous waste shipments for generators, transporters, and treatment, storage, and disposal facilities.

RCRAInfo is a national information system that supports the Resource Conservation and Recovery Act (RCRA) program through the tracking of events and activities related to facilities that generate, transport, and treat, store, or dispose of hazardous waste. RCRAInfo allows RCRA program staff to track the notification, permit, compliance, and corrective action activities required under RCRA.

HAZARDOUS WASTE BIENNIAL REPORTER

AIR MAJOR

CASWIS (California Solid Waste Integrating System). California's solid waste facility list that contains information on solid waste facilities, operations, and open and closed disposal sites throughout the state.

LA CO - SANITATION DIST SCHOLL CANYON (Continued) **1016052728**

Click this hyperlink while viewing on your computer to access additional FINDS: detail in the EDR Site Report.

ECHO:

Envid:	1016052728
Registry ID:	110000781360
DFR URL:	http://echo.epa.gov/detailed-facility-report?fid=110000781360

A11 Target Property **CNTY LA SANITATION DIST/SCHOLL CNYN LDFL** **HAZNET** **S112836133**
3001 SCHOLL CANYON RD **N/A**
GLENDALE, CA 91206

Site 11 of 18 in cluster A

Actual: 1107 ft.

HAZNET:

Facility Name:	COUNTY OF LA SANITATION DIST/SCHOLL CANYON LANDFILL
envid:	S112836133
Year:	2017
GEPAID:	CA0000927426
Contact:	DUNG KONG
Telephone:	5629084288
Mailing Name:	Not reported
Mailing Address:	PO BOX 4998
Mailing City,St,Zip:	WHITTIER, CA 906074998
Gen County:	Los Angeles
TSD EPA ID:	CAD008364432
TSD County:	Los Angeles
Waste Category:	Household waste
Disposal Method:	Storage, Bulking, And/Or Transfer Off Site--No Treatment/Reovery (H010-H129) Or (H131-H135)
Tons:	1.485
Cat Decode:	Household waste
Method Decode:	Storage, Bulking, And/Or Transfer Off Site--No Treatment/Reovery (H010-H129) Or (H131-H135)
Facility County:	Los Angeles

envid:	S112836133
Year:	2017
GEPAID:	CA0000927426
Contact:	DUNG KONG
Telephone:	5629084288
Mailing Name:	Not reported
Mailing Address:	PO BOX 4998
Mailing City,St,Zip:	WHITTIER, CA 906074998
Gen County:	Los Angeles
TSD EPA ID:	CAD008364432
TSD County:	Los Angeles
Waste Category:	Household waste
Disposal Method:	Storage, Bulking, And/Or Transfer Off Site--No Treatment/Reovery (H010-H129) Or (H131-H135)
Tons:	1.485
Cat Decode:	Household waste
Method Decode:	Storage, Bulking, And/Or Transfer Off Site--No Treatment/Reovery (H010-H129) Or (H131-H135)
Facility County:	Los Angeles

CNTY LA SANITATION DIST/SCHOLL CNYN LDFL (Continued) **S112836133**

envid:	S112836133
Year:	2017
GEPAID:	CA0000927426
Contact:	DUNG KONG
Telephone:	5629084288
Mailing Name:	Not reported
Mailing Address:	PO BOX 4998
Mailing City,St,Zip:	WHITTIER, CA 906074998
Gen County:	Los Angeles
TSD EPA ID:	NVD980895338
TSD County:	99
Waste Category:	Household waste
Disposal Method:	Storage, Bulking, And/Or Transfer Off Site--No Treatment/Reovery (H010-H129) Or (H131-H135)
Tons:	0.02
Cat Decode:	Household waste
Method Decode:	Storage, Bulking, And/Or Transfer Off Site--No Treatment/Reovery (H010-H129) Or (H131-H135)
Facility County:	Los Angeles

envid:	S112836133
Year:	2017
GEPAID:	CA0000927426
Contact:	DUNG KONG
Telephone:	5629084288
Mailing Name:	Not reported
Mailing Address:	PO BOX 4998
Mailing City,St,Zip:	WHITTIER, CA 906074998
Gen County:	Los Angeles
TSD EPA ID:	NVD980895338
TSD County:	99
Waste Category:	Household waste
Disposal Method:	Storage, Bulking, And/Or Transfer Off Site--No Treatment/Reovery (H010-H129) Or (H131-H135)
Tons:	0.02
Cat Decode:	Household waste
Method Decode:	Storage, Bulking, And/Or Transfer Off Site--No Treatment/Reovery (H010-H129) Or (H131-H135)
Facility County:	Los Angeles

envid:	S112836133
Year:	2017
GEPAID:	CA0000927426
Contact:	DUNG KONG
Telephone:	5629084288
Mailing Name:	Not reported
Mailing Address:	PO BOX 4998
Mailing City,St,Zip:	WHITTIER, CA 906074998
Gen County:	Los Angeles
TSD EPA ID:	CAD008364432
TSD County:	Los Angeles
Waste Category:	Household waste
Disposal Method:	Fuel Blending Prior To Energy Recovery At Another Site
Tons:	0.56
Cat Decode:	Household waste
Method Decode:	Fuel Blending Prior To Energy Recovery At Another Site
Facility County:	Los Angeles

CNTY LA SANITATION DIST/SCHOLL CNYN LDFL (Continued) **S112836133**

Click this hyperlink while viewing on your computer to access
691 additional CA_HAZNET: record(s) in the EDR Site Report.

A12
Target
Property

SCHOLL CANYON LANDFILL
3001 SCHOLL CANYON RD
GLENDALE, CA 91206

RCRA-SQG **1008194708**
AST **CAO000927426**
FINDS
HAZNET

Site 12 of 18 in cluster A

Actual:
1107 ft.

RCRA-SQG:

Date form received by agency:	02/27/2004
Facility name:	SCHOLL CANYON LANDFILL
Facility address:	3001 SCHOLL CANYON RD GLENDALE, CA 91206
EPA ID:	CAO000927426
Mailing address:	PO BOX 4998 WHITTIER, CA 90607
Contact:	MISCHELLE D MISHCE
Contact address:	Not reported Not reported
Contact country:	US
Contact telephone:	562-699-7411
Telephone ext.:	2488
Contact email:	MMISCHE@LACSD.ORG
EPA Region:	09
Classification:	Small Small Quantity Generator
Description:	Handler: generates more than 100 and less than 1000 kg of hazardous waste during any calendar month and accumulates less than 6000 kg of hazardous waste at any time; or generates 100 kg or less of hazardous waste during any calendar month, and accumulates more than 1000 kg of hazardous waste at any time

Owner/Operator Summary:

Owner/operator name:	SAN DIST OF LA COUNTY DIST 2
Owner/operator address:	PO BOX 4998 WHITTIER, CA 90607
Owner/operator country:	US
Owner/operator telephone:	Not reported
Owner/operator email:	Not reported
Owner/operator fax:	Not reported
Owner/operator extension:	Not reported
Legal status:	District
Owner/Operator Type:	Owner
Owner/Op start date:	03/22/1961
Owner/Op end date:	Not reported

Owner/operator name:	SAN DIST OF LA COUNTY DIST 2
Owner/operator address:	Not reported Not reported
Owner/operator country:	US
Owner/operator telephone:	Not reported
Owner/operator email:	Not reported
Owner/operator fax:	Not reported
Owner/operator extension:	Not reported
Legal status:	District
Owner/Operator Type:	Operator
Owner/Op start date:	03/22/1961

SCHOLL CANYON LANDFILL (Continued) **1008194708**

Owner/Op end date: Not reported

Handler Activities Summary:

U.S. importer of hazardous waste:	No
Mixed waste (haz. and radioactive):	No
Recycler of hazardous waste:	No
Transporter of hazardous waste:	No
Treater, storer or disposer of HW:	No
Underground injection activity:	No
On-site burner exemption:	No
Furnace exemption:	No
Used oil fuel burner:	No
Used oil processor:	No
User oil refiner:	No
Used oil fuel marketer to burner:	No
Used oil Specification marketer:	No
Used oil transfer facility:	No
Used oil transporter:	No

Historical Generators:

Date form received by agency: 02/27/2004
Site name: SCHOLL CANYON LANDFILL
Classification: Large Quantity Generator

. Waste code: D001
. Waste name: IGNITABLE WASTE

. Waste code: F005
. Waste name: THE FOLLOWING SPENT NONHALOGENATED SOLVENTS: TOLUENE, METHYL ETHYL KETONE, CARBON DISULFIDE, ISOBUTANOL, PYRIDINE, BENZENE, 2-ETHOXYETHANOL, AND 2-NITROPROPANE; ALL SPENT SOLVENT MIXTURES/BLENDS CONTAINING, BEFORE USE, A TOTAL OF TEN PERCENT OR MORE (BY VOLUME) OF ONE OR MORE OF THE ABOVE NONHALOGENATED SOLVENTS OR THOSE SOLVENTS LISTED IN F001, F002, OR F004; AND STILL BOTTOMS FROM THE RECOVERY OF THESE SPENT SOLVENTS AND SPENT SOLVENT MIXTURES.

. Waste code: F004
. Waste name: THE FOLLOWING SPENT NONHALOGENATED SOLVENTS: CRESOLS, CRESYLIC ACID, AND NITROBENZENE; AND THE STILL BOTTOMS FROM THE RECOVERY OF THESE SOLVENTS; ALL SPENT SOLVENT MIXTURES/BLENDS CONTAINING, BEFORE USE, A TOTAL OF TEN PERCENT OR MORE (BY VOLUME) OF ONE OR MORE OF THE ABOVE NONHALOGENATED SOLVENTS OR THOSE SOLVENTS LISTED IN F001, F002, AND F005; AND STILL BOTTOMS FROM THE RECOVERY OF THESE SPENT SOLVENTS AND SPENT SOLVENT MIXTURES.

. Waste code: F003
. Waste name: THE FOLLOWING SPENT NONHALOGENATED SOLVENTS: XYLENE, ACETONE, ETHYL ACETATE, ETHYL BENZENE, ETHYL ETHER, METHYL ISOBUTYL KETONE, N-BUTYL ALCOHOL, CYCLOHEXANONE, AND METHANOL; ALL SPENT SOLVENT MIXTURES/BLENDS CONTAINING, BEFORE USE, ONLY THE ABOVE SPENT NONHALOGENATED SOLVENTS; AND ALL SPENT SOLVENT MIXTURES/BLENDS CONTAINING, BEFORE USE, ONE OR MORE OF THE ABOVE NONHALOGENATED SOLVENTS, AND A TOTAL OF TEN PERCENT OR MORE (BY VOLUME) OF ONE OR MORE OF THOSE SOLVENTS LISTED IN F001, F002, F004, AND F005; AND STILL BOTTOMS FROM THE RECOVERY OF THESE SPENT SOLVENTS AND SPENT SOLVENT MIXTURES.

SCHOLL CANYON LANDFILL (Continued) **1008194708**

. Waste code: F002
. Waste name: THE FOLLOWING SPENT HALOGENATED SOLVENTS: TETRACHLOROETHYLENE, METHYLENE CHLORIDE, TRICHLOROETHYLENE, 1,1,1-TRICHLOROETHANE, CHLOROBENZENE, 1,1,2-TRICHLORO-1,2,2-TRIFLUOROETHANE, ORTHO-DICHLOROBENZENE, TRICHLOROFLUOROMETHANE, AND 1,1,2, TRICHLOROETHANE; ALL SPENT SOLVENT MIXTURES/BLENDS CONTAINING, BEFORE USE, A TOTAL OF TEN PERCENT OR MORE (BY VOLUME) OF ONE OR MORE OF THE ABOVE HALOGENATED SOLVENTS OR THOSE SOLVENTS LISTED IN F001, F004, AND F005; AND STILL BOTTOMS FROM THE RECOVERY OF THESE SPENT SOLVENTS AND SPENT SOLVENT MIXTURES.

. Waste code: F001
. Waste name: THE FOLLOWING SPENT HALOGENATED SOLVENTS USED IN DEGREASING: TETRACHLOROETHYLENE, TRICHLORETHYLENE, METHYLENE CHLORIDE, 1,1,1-TRICHLOROETHANE, CARBON TETRACHLORIDE AND CHLORINATED FLUOROCARBONS; ALL SPENT SOLVENT MIXTURES/BLENDS USED IN DEGREASING CONTAINING, BEFORE USE, A TOTAL OF TEN PERCENT OR MORE (BY VOLUME) OF ONE OR MORE OF THE ABOVE HALOGENATED SOLVENTS OR THOSE SOLVENTS LISTED IN F002, F004, AND F005; AND STILL BOTTOMS FROM THE RECOVERY OF THESE SPENT SOLVENTS AND SPENT SOLVENT MIXTURES.

. Waste code: D035
. Waste name: METHYL ETHYL KETONE

. Waste code: D013
. Waste name: LINDANE (1,2,3,4,5,6-HEXA-CHLOROCYCLOHEXANE, GAMMA ISOMER)

. Waste code: D009
. Waste name: MERCURY

. Waste code: D004
. Waste name: ARSENIC

. Waste code: D002
. Waste name: CORROSIVE WASTE

Violation Status: No violations found

AST:

Certified Unified Program Agencies:	Not reported
Owner:	City of Glendale
Total Gallons:	Not reported
CERSID:	10190395
Facility ID:	Not reported
Business Name:	County Sanitation Districts of Los Angeles County
Phone:	(818) 243-9779
Fax:	Not reported
Mailing Address:	1955 Workman Mill Rd
Mailing Address City:	Whittier
Mailing Address State:	CA
Mailing Address Zip Code:	90601
Operator Name:	County Sanitation Districts of Los Angeles County
Operator Phone:	(562)908-4288 x4757
Owner Phone:	818-548-3300
Owner Mail Address:	141 N. Glendale Ave
Owner State:	CA
Owner Zip Code:	91206
Owner Country:	United States

SCHOLL CANYON LANDFILL (Continued) **1008194708**

Property Owner Name:	City of Glendale
Property Owner Phone:	818-548-3300
Property Owner Mailing Address:	141 N. Glendale Ave
Property Owner City:	Glendale
Property Owner Stat :	CA
Property Owner Zip Code:	91206
Property Owner Country:	United States
EPAID:	CA0000927426

FINDS:

Registry ID: 110055841754

Environmental Interest/Information System
STATE MASTER

Click this hyperlink while viewing on your computer to access additional FINDS: detail in the EDR Site Report.

HAZNET:

Facility Name:	CNTY LA SANITATION DIST/SOLID WASTE
envid:	1008194708
Year:	2010
GEPAID:	CAO000927426
Contact:	JILEI SHAN / PROJECT ENGINEER
Telephone:	5626997411
Mailing Name:	Not reported
Mailing Address:	PO BOX 4998
Mailing City,St,Zip:	WHITTIER, CA 906070000
Gen County:	Not reported
TSD EPA ID:	CAD008302903
TSD County:	Not reported
Waste Category:	Oxygenated solvents (acetone, butanol, ethyl acetate, etc.)
Disposal Method:	Fuel Blending Prior To Energy Recovery At Another Site
Tons:	0.045
Cat Decode:	Not reported
Method Decode:	Not reported
Facility County:	Los Angeles

envid:	1008194708
Year:	2010
GEPAID:	CAO000927426
Contact:	JILEI SHAN / PROJECT ENGINEER
Telephone:	5626997411
Mailing Name:	Not reported
Mailing Address:	PO BOX 4998
Mailing City,St,Zip:	WHITTIER, CA 906070000
Gen County:	Not reported
TSD EPA ID:	CAD008302903
TSD County:	Not reported
Waste Category:	Oxygenated solvents (acetone, butanol, ethyl acetate, etc.)
Disposal Method:	Fuel Blending Prior To Energy Recovery At Another Site
Tons:	0.045
Cat Decode:	Not reported
Method Decode:	Not reported

SCHOLL CANYON LANDFILL (Continued) **1008194708**

Facility County: Los Angeles

envid: 1008194708
Year: 2010
GEPAID: CAO000927426
Contact: JILEI SHAN / PROJECT ENGINEER
Telephone: 5626997411
Mailing Name: Not reported
Mailing Address: PO BOX 4998
Mailing City,St,Zip: WHITTIER, CA 906070000
Gen County: Not reported
TSD EPA ID: CAD008302903
TSD County: Not reported
Waste Category: Oxygenated solvents (acetone, butanol, ethyl acetate, etc.)
Disposal Method: Fuel Blending Prior To Energy Recovery At Another Site
Tons: 0.045
Cat Decode: Not reported
Method Decode: Not reported
Facility County: Los Angeles

envid: 1008194708
Year: 2010
GEPAID: CAO000927426
Contact: JILEI SHAN / PROJECT ENGINEER
Telephone: 5626997411
Mailing Name: Not reported
Mailing Address: PO BOX 4998
Mailing City,St,Zip: WHITTIER, CA 906070000
Gen County: Not reported
TSD EPA ID: CAD008302903
TSD County: Not reported
Waste Category: Oxygenated solvents (acetone, butanol, ethyl acetate, etc.)
Disposal Method: Fuel Blending Prior To Energy Recovery At Another Site
Tons: 0.045
Cat Decode: Not reported
Method Decode: Not reported
Facility County: Los Angeles

envid: 1008194708
Year: 2010
GEPAID: CAO000927426
Contact: JILEI SHAN / PROJECT ENGINEER
Telephone: 5626997411
Mailing Name: Not reported
Mailing Address: PO BOX 4998
Mailing City,St,Zip: WHITTIER, CA 906070000
Gen County: Not reported
TSD EPA ID: CAD008302903
TSD County: Not reported
Waste Category: Liquids with halogenated organic compounds >= 1,000 Mg./L
Disposal Method: Storage, Bulking, And/Or Transfer Off Site--No Treatment/Reovery (H010-H129) Or (H131-H135)
Tons: 0.2
Cat Decode: Not reported
Method Decode: Not reported
Facility County: Los Angeles

SCHOLL CANYON LANDFILL (Continued) **1008194708**

Click this hyperlink while viewing on your computer to access
107 additional CA_HAZNET: record(s) in the EDR Site Report.

A13 Target Property **SCHOLL CANYON LANDFILL GAS COMPRESION PLANT** **FINDS** **1024687100**
3001 SCHOOL CANYON RD UNIT 2 **ECHO** **N/A**
GLENDALE, CA 91206

Site 13 of 18 in cluster A

Actual: 1107 ft.

FINDS:

Registry ID: 110070475494

Environmental Interest/Information System
RCRAInfo is a national information system that supports the Resource Conservation and Recovery Act (RCRA) program through the tracking of events and activities related to facilities that generate, transport, and treat, store, or dispose of hazardous waste. RCRAInfo allows RCRA program staff to track the notification, permit, compliance, and corrective action activities required under RCRA.

Click this hyperlink while viewing on your computer to access
additional FINDS: detail in the EDR Site Report.

ECHO:
Envid: 1024687100
Registry ID: 110070475494
DFR URL: http://echo.epa.gov/detailed-facility-report?fid=110070475494

A14 Target Property **GLENDALE WATER & POWER - SCHOLL CANYON LANDFILL GA** **FINDS** **1023339537**
3001 SCHOLL CANYON RD **N/A**
GLENDALE, CA 91206

Site 14 of 18 in cluster A

Actual: 1107 ft.

FINDS:

Registry ID: 110066349188

Environmental Interest/Information System
STATE MASTER

Click this hyperlink while viewing on your computer to access
additional FINDS: detail in the EDR Site Report.

A15 Target Property | **SCHOLL CANYON LANDFILL GAS COMPRESION PLANT**
3001 SCHOLL CANYON RD UNIT 2
GLENDALE, CA 91206 | **RCRA NonGen / NLR** | **1024825537**
CAL000351379

Site 15 of 18 in cluster A

Actual: 1107 ft.

RCRA NonGen / NLR:

Date form received by agency:	02/06/2018
Facility name:	SCHOLL CANYON LANDFILL GAS COMPRESION PLANT
Facility address:	3001 SCHOLL CANYON RD UNIT 2 GLENDALE, CA 91206-0000
EPA ID:	CAL000351379
Mailing address:	NORTH GLENDALE AVE., LEVEL 4 GLENDALE, CA 91206
Contact:	MIRIAM C SYKES
Contact address:	NORTH GLENDALE AVE., LEVEL 4 GLENDALE, CA 91206
Contact country:	US
Contact telephone:	818-548-3807
Contact email:	MSYKES@GLENDALECA.GOV
EPA Region:	09
Classification:	Non-Generator
Description:	Handler: Non-Generators do not presently generate hazardous waste

Owner/Operator Summary:

Owner/operator name:	GLENDALE WATER & POWER DEPARTMENT
Owner/operator address:	NORTH GLENDALE AVE., LEVEL 4 GLENDALE, CA 91206
Owner/operator country:	US
Owner/operator telephone:	818-548-2107
Owner/operator email:	SZURN@GLENDALECA.GOV
Owner/operator fax:	Not reported
Owner/operator extension:	Not reported
Legal status:	Municipal
Owner/Operator Type:	Operator
Owner/Op start date:	01/01/2010
Owner/Op end date:	Not reported

Owner/operator name:	CITY OF GLENDALE
Owner/operator address:	141 NORTH GLENDALE AVENUE, LEVEL 4 GLENDALE, CA 91206
Owner/operator country:	Not reported
Owner/operator telephone:	818-548-2107
Owner/operator email:	Not reported
Owner/operator fax:	Not reported
Owner/operator extension:	Not reported
Legal status:	Other
Owner/Operator Type:	Owner
Owner/Op start date:	Not reported
Owner/Op end date:	Not reported

Owner/operator name:	CITY OF GLENDALE
Owner/operator address:	NORTH GLENDALE AVE., LEVEL 4 GLENDALE, CA 91206
Owner/operator country:	US
Owner/operator telephone:	Not reported
Owner/operator email:	Not reported
Owner/operator fax:	Not reported
Owner/operator extension:	Not reported

SCHOLL CANYON LANDFILL GAS COMPRESION PLANT (Continued) **1024825537**

Legal status: Municipal
Owner/Operator Type: Owner
Owner/Op start date: 01/01/2010
Owner/Op end date: Not reported

Owner/operator name: STEVEN MORRIS
Owner/operator address: 800 AIR WAY
GLENDALE, CA 91201
Owner/operator country: Not reported
Owner/operator telephone: 818-937-8992
Owner/operator email: Not reported
Owner/operator fax: Not reported
Owner/operator extension: Not reported
Legal status: Other
Owner/Operator Type: Operator
Owner/Op start date: Not reported
Owner/Op end date: Not reported

Handler Activities Summary:
U.S. importer of hazardous waste: No
Mixed waste (haz. and radioactive): No
Recycler of hazardous waste: No
Transporter of hazardous waste: No
Treater, storer or disposer of HW: No
Underground injection activity: No
On-site burner exemption: No
Furnace exemption: No
Used oil fuel burner: No
Used oil processor: No
User oil refiner: No
Used oil fuel marketer to burner: No
Used oil Specification marketer: No
Used oil transfer facility: No
Used oil transporter: No

. Waste code: 223
. Waste name: Unspecified oil-containing waste

. Waste code: D027
. Waste name: 1,4-DICHLOROBENZENE

Historical Generators:
Date form received by agency: 04/01/2010
Site name: SCHOLL CANYON LANDFILL GAS COMPRESION PLANT
Classification: Not a generator, verified

Violation Status: No violations found

A16 **CHMIRS** **S105673086**
Target Property **3001 SCHOOL CANYON RD.** **N/A**
GLENDALE, CA 90601

Site 16 of 18 in cluster A

Actual: 1107 ft.

CHMIRS:

OES Incident Number:	1-4252
OES notification:	07/24/2001
OES Date:	Not reported
OES Time:	Not reported
Date Completed:	**Not reported**
Property Use:	Not reported
Agency Id Number:	Not reported
Agency Incident Number:	Not reported
Time Notified:	Not reported
Time Completed:	Not reported
Surrounding Area:	Not reported
Estimated Temperature:	Not reported
Property Management:	Not reported
More Than Two Substances Involved?:	Not reported
Resp Agncy Personel # Of Decontaminated:	Not reported
Responding Agency Personel # Of Injuries:	Not reported
Responding Agency Personel # Of Fatalities:	Not reported
Others Number Of Decontaminated:	Not reported
Others Number Of Injuries:	Not reported
Others Number Of Fatalities:	Not reported
Vehicle Make/year:	Not reported
Vehicle License Number:	Not reported
Vehicle State:	Not reported
Vehicle Id Number:	Not reported
CA DOT PUC/ICC Number:	Not reported
Company Name:	Not reported
Reporting Officer Name/ID:	Not reported
Report Date:	Not reported
Facility Telephone:	Not reported
Waterway Involved:	Yes
Waterway:	Verdugo Wash empties into the L.A. River
Spill Site:	Not reported
Cleanup By:	Reporting Party
Containment:	Not reported
What Happened:	Not reported
Type:	Not reported
Measure:	Not reported
Other:	Not reported
Date/Time:	Not reported
Year:	2001
Agency:	County Sanitation Dist. Los Angeles
Incident Date:	7/24/200112:00:00 AM
Admin Agency:	Glendale Fire Department
Amount:	Not reported
Contained:	Yes
Site Type:	Other
E Date:	Not reported
Substance:	Treated Landfill Gas Condensate+ Treated Ground Water
Gallons:	6000
Unknown:	0.000000
Substance #2:	Not reported
Substance #3:	Not reported

(Continued) **S105673086**

Evacuations:	0
Number of Injuries:	0
Number of Fatalities:	0
#1 Pipeline:	Not reported
#2 Pipeline:	Not reported
#3 Pipeline:	Not reported
#1 Vessel >= 300 Tons:	Not reported
#2 Vessel >= 300 Tons:	Not reported
#3 Vessel >= 300 Tons:	Not reported
Evacs:	Not reported
Injuries:	Not reported
Fatals:	Not reported
Comments:	Not reported
Description:	Sewer line partially clogged, it overflowed and went into a manhole. They are removing the upper 4 feet of soil from a silt basin, no other cleanup necessary, due to the non toxic nature of the release.

A17 Target Property **LA CNTY SANITATION DIST SCHOLL** **FINDS** **1023691097**
3001 SCHOLL CANYON RD **ECHO** **N/A**
GLENDALE, CA 91206

Site 17 of 18 in cluster A

Actual: 1107 ft.

FINDS:

Registry ID: 110070088100

Environmental Interest/Information System
US National Pollutant Discharge Elimination System (NPDES) module of the Compliance Information System (ICIS) tracks surface water permits issued under the Clean Water Act. Under NPDES, all facilities that discharge pollutants from any point source into waters of the United States are required to obtain a permit. The permit will likely contain limits on what can be discharged, impose monitoring and reporting requirements, and include other provisions to ensure that the discharge does not adversely affect water quality.

Click this hyperlink while viewing on your computer to access additional FINDS: detail in the EDR Site Report.

ECHO:

Envid:	1023691097
Registry ID:	110070088100
DFR URL:	http://echo.epa.gov/detailed-facility-report?fid=110070088100

A18 Target Property | **LA COUNTY SANITATION DIST SCHOLL CANYON** | **FINDS** | **1014677957**
3001 SCHOLL CANYON RD | **N/A**
GLENDALE, CA 91206

Site 18 of 18 in cluster A

Actual: 1107 ft.

FINDS:

Registry ID: 110041127615

Environmental Interest/Information System
HAZARDOUS AIR POLLUTANT MAJOR

Click this hyperlink while viewing on your computer to access additional FINDS: detail in the EDR Site Report.

B19 NNE 1/4-1/2 0.466 mi. 2463 ft. | **SCHOLL CANYON GOLF AND TENNIS CO** | **WMUDS/SWAT HIST UST** | **S103319403**
3800 EAST GLENOAKS BLVD | **N/A**
GLENDALE, CA 91206

Site 1 of 2 in cluster B

Relative: Higher

Actual: 1530 ft.

WMUDS/SWAT:

Edit Date:	19950124
Complexity:	Not reported
Primary Waste:	Not reported
Primary Waste Type:	Not reported
Secondary Waste:	Not reported
Secondary Waste Type:	Not reported
Base Meridian:	Not reported
NPID:	Not reported
Tonnage:	18
Regional Board ID:	60-117
Municipal Solid Waste:	False
Superorder:	False
Open To Public:	False
Waste List:	False
Agency Type:	Not reported
Agency Name:	LOS ANGELES COUNTY
Agency Department:	SANITATION DISTRICTS
Agency Address:	1955 WORKMAN MILL ROAD
Agency City,St,Zip:	WHITTIER 90607
Agency Contact:	Not reported
Agency Telephone:	Not reported
Land Owner Name:	CITY OF GLENDALE
Land Owner Address:	633 EAST BROADWAY
Land Owner City,St,Zip:	GLENDALE, CA 91206
Land Owner Contact:	KERRY MORFORD
Land Owner Phone:	Not reported
Region:	4
Facility Type:	Not reported
Facility Description:	Not reported
Facility Telephone:	Not reported
SWAT Facility Name:	SCHOLL CANYON LANDFILL
Primary SIC:	Not reported
Secondary SIC:	Not reported
Comments:	Not reported
Last Facility Editors:	JHMJHMJHM
Waste Discharge System:	False

SCHOLL CANYON GOLF AND TENNIS CO (Continued) **S103319403**

Solid Waste Assessment Test Program:	True
Toxic Pits Cleanup Act Program:	False
Resource Conservation Recovery Act:	False
Department of Defence:	False
Solid Waste Assessment Test Program:	LOS ANGELES COUNTY
Threat to Water Quality:	Not reported
Sub Chapter 15:	False
Regional Board Project Officer:	PKC
Number of WMUDS at Facility:	1
Section Range:	1N13W24NE
RCRA Facility:	Not reported
Waste Discharge Requirements:	Not reported
Self-Monitoring Rept. Frequency:	Not reported
Waste Discharge System ID:	4 190453NUR
Solid Waste Information ID:	Not reported

HIST UST:

File Number:	00027016
URL:	http://geotracker.waterboards.ca.gov/ustpdfs/pdf/00027016.pdf
Region:	Not reported
Facility ID:	Not reported
Facility Type:	Not reported
Other Type:	Not reported
Contact Name:	Not reported
Telephone:	Not reported
Owner Name:	Not reported
Owner Address:	Not reported
Owner City,St,Zip:	Not reported
Total Tanks:	Not reported
Tank Num:	Not reported
Container Num:	Not reported
Year Installed:	Not reported
Tank Capacity:	Not reported
Tank Used for:	Not reported
Type of Fuel:	Not reported
Container Construction Thickness:	Not reported
Leak Detection:	Not reported

Click here for Geo Tracker PDF:

B20 **SCHOLL CANYON INACTIVE DISPOSAL SITE** **SWF/LF** **S111076085**
NNE **3800 EAST GLENOAKS DRIVE** **N/A**
1/4-1/2 **GLENDALE, CA 91206**
0.466 mi.
2463 ft. **Site 2 of 2 in cluster B**

Relative:
Higher

Actual:
1530 ft.

SWF/LF (SWIS):

Facility ID:	19-AA-5253
Lat/Long:	34.15355 / -118.19848
Owner Name:	City Of Glendale
Owner Telephone:	8185483900
Owner Address:	Not reported
Owner Address2:	613 East Broadway, Ste 200
Owner City,St,Zip:	Glendale, CA 91205
Operational Status:	Closed
Operator:	Not reported

SCHOLL CANYON INACTIVE DISPOSAL SITE (Continued) **S111076085**

Operator Phone:	Not reported
Operator Address:	Not reported
Operator Address2:	Not reported
Operator City,St,Zip:	Not reported
Permit Date:	Not reported
Permit Status:	Not reported
Permitted Acreage:	Not reported
Activity:	Solid Waste Disposal Site
Regulation Status:	Unpermitted
Landuse Name:	Rural,Residential,Commercial
GIS Source:	Map
Category:	Disposal
Unit Number:	01
Inspection Frequency:	Quarterly
Accepted Waste:	Not reported
Closure Date:	12/31/1975
Closure Type:	Estimated
Disposal Acreage:	Not reported
SWIS Num:	19-AA-5253
Waste Discharge Requirement Num:	Not reported
Program Type:	Not reported
Permitted Throughput with Units:	Not reported
Actual Throughput with Units:	Not reported
Permitted Capacity with Units:	Not reported
Remaining Capacity:	Not reported
Remaining Capacity with Units:	Not reported
Lat/Long:	34.15355 / -118.19848

Facility ID:	19-AA-5253
Lat/Long:	34.15355 / -118.19848
Owner Name:	City Of Glendale
Owner Telephone:	8185483200
Owner Address:	Not reported
Owner Address2:	633 E. Broadway, Glendale
Owner City,St,Zip:	Glendale, CA 91206
Operational Status:	Closed
Operator:	Not reported
Operator Phone:	Not reported
Operator Address:	Not reported
Operator Address2:	Not reported
Operator City,St,Zip:	Not reported
Permit Date:	Not reported
Permit Status:	Not reported
Permitted Acreage:	Not reported
Activity:	Solid Waste Disposal Site
Regulation Status:	Unpermitted
Landuse Name:	Rural,Residential,Commercial
GIS Source:	Map
Category:	Disposal
Unit Number:	01
Inspection Frequency:	Quarterly
Accepted Waste:	Not reported
Closure Date:	12/31/1975
Closure Type:	Estimated
Disposal Acreage:	Not reported
SWIS Num:	19-AA-5253
Waste Discharge Requirement Num:	Not reported

SCHOLL CANYON INACTIVE DISPOSAL SITE (Continued) **S111076085**

Program Type: Not reported
Permitted Throughput with Units: Not reported
Actual Throughput with Units: Not reported
Permitted Capacity with Units: Not reported
Remaining Capacity: Not reported
Remaining Capacity with Units: Not reported
Lat/Long: 34.15355 / -118.19848

Facility ID: 19-AA-5253
Lat/Long: 34.15355 / -118.19848
Owner Name: City of Glendale
Owner Telephone: 8185483940
Owner Address: Not reported
Owner Address2: 633 East Boradway
Owner City,St,Zip: Glendale, CA 91206
Operational Status: Closed
Operator: Not reported
Operator Phone: Not reported
Operator Address: Not reported
Operator Address2: Not reported
Operator City,St,Zip: Not reported
Permit Date: Not reported
Permit Status: Not reported
Permitted Acreage: Not reported
Activity: Solid Waste Disposal Site
Regulation Status: Unpermitted
Landuse Name: Rural,Residential,Commercial
GIS Source: Map
Category: Disposal
Unit Number: 01
Inspection Frequency: Quarterly
Accepted Waste: Not reported
Closure Date: 12/31/1975
Closure Type: Estimated
Disposal Acreage: Not reported
SWIS Num: 19-AA-5253
Waste Discharge Requirement Num: Not reported
Program Type: Not reported
Permitted Throughput with Units: Not reported
Actual Throughput with Units: Not reported
Permitted Capacity with Units: Not reported
Remaining Capacity: Not reported
Remaining Capacity with Units: Not reported
Lat/Long: 34.15355 / -118.19848

LOS ANGELES CO. LF:
Site ID: 2185
Alt. Address: Not reported
Site Contact: Not reported
Site Contact Phone: Not reported
Site Email: Not reported
Site Website: Not reported
Site Type: Municipal Solid Waste Landfill
Site SWIS Number: 19-AA-5253
Beginning Operation Date: Not reported
Ending Operation Date: Jun-75
Local Enforcement Agency: County Public Health

SCHOLL CANYON INACTIVE DISPOSAL SITE (Continued) **S111076085**

Maximun Depth Fill(Ft):	245
Permitted Capacity:	Not reported
Present Use:	Scholl Canyon Golf Course
Remaining Capacity(Million):	Not reported
Status:	Closed
Waste Accepted:	Inert; Residential
Hours of Operation:	Not reported
Disposal Area (Acre):	68.5

Detail As Of 01/2014:

Operator Name:	County of Los Angeles Sanitation Districts
Operator Address:	1955 Workman Mill Road
Operator City/State/Zip:	Whittier, CA 90601
Operator Contact:	Willy Mejia
Operator Telephone:	(562) 699-7411x6069
Operator Email:	wmejia@lacsd.org
Owner Name:	City of Glendale
Owner Address:	633 East Broadway
Owner City/State/Zip:	Glendale, CA 91206
Owner Contact:	Not reported
Owner Telephone:	(818) 548-3200
Owner Email:	Not reported

Count: 0 records.

ORPHAN SUMMARY

City	EDR ID	Site Name	Site Address	Zip	Database(s)
		NO SITES FOUND			

GOVERNMENT RECORDS SEARCHED / DATA CURRENCY TRACKING

To maintain currency of the following federal and state databases, EDR contacts the appropriate governmental agency on a monthly or quarterly basis, as required.

Number of Days to Update: Provides confirmation that EDR is reporting records that have been updated within 90 days from the date the government agency made the information available to the public.

STANDARD ENVIRONMENTAL RECORDS

Federal NPL site list

NPL: National Priority List

National Priorities List (Superfund). The NPL is a subset of CERCLIS and identifies over 1,200 sites for priority cleanup under the Superfund Program. NPL sites may encompass relatively large areas. As such, EDR provides polygon coverage for over 1,000 NPL site boundaries produced by EPA's Environmental Photographic Interpretation Center (EPIC) and regional EPA offices.

Date of Government Version: 03/11/2019
Date Data Arrived at EDR: 03/14/2019
Date Made Active in Reports: 04/01/2019
Number of Days to Update: 18

Source: EPA
Telephone: N/A
Last EDR Contact: 04/18/2019
Next Scheduled EDR Contact: 07/15/2019
Data Release Frequency: Quarterly

NPL Site Boundaries

Sources:

EPA's Environmental Photographic Interpretation Center (EPIC)
Telephone: 202-564-7333

EPA Region 1
Telephone 617-918-1143

EPA Region 6
Telephone: 214-655-6659

EPA Region 3
Telephone 215-814-5418

EPA Region 7
Telephone: 913-551-7247

EPA Region 4
Telephone 404-562-8033

EPA Region 8
Telephone: 303-312-6774

EPA Region 5
Telephone 312-886-6686

EPA Region 9
Telephone: 415-947-4246

EPA Region 10
Telephone 206-553-8665

Proposed NPL: Proposed National Priority List Sites

A site that has been proposed for listing on the National Priorities List through the issuance of a proposed rule in the Federal Register. EPA then accepts public comments on the site, responds to the comments, and places on the NPL those sites that continue to meet the requirements for listing.

Date of Government Version: 03/11/2019
Date Data Arrived at EDR: 03/14/2019
Date Made Active in Reports: 04/01/2019
Number of Days to Update: 18

Source: EPA
Telephone: N/A
Last EDR Contact: 04/18/2019
Next Scheduled EDR Contact: 07/15/2019
Data Release Frequency: Quarterly

NPL LIENS: Federal Superfund Liens

Federal Superfund Liens. Under the authority granted the USEPA by CERCLA of 1980, the USEPA has the authority to file liens against real property in order to recover remedial action expenditures or when the property owner received notification of potential liability. USEPA compiles a listing of filed notices of Superfund Liens.

Date of Government Version: 10/15/1991
Date Data Arrived at EDR: 02/02/1994
Date Made Active in Reports: 03/30/1994
Number of Days to Update: 56

Source: EPA
Telephone: 202-564-4267
Last EDR Contact: 08/15/2011
Next Scheduled EDR Contact: 11/28/2011
Data Release Frequency: No Update Planned

Federal Delisted NPL site list

Delisted NPL: National Priority List Deletions

The National Oil and Hazardous Substances Pollution Contingency Plan (NCP) establishes the criteria that the EPA uses to delete sites from the NPL. In accordance with 40 CFR 300.425.(e), sites may be deleted from the NPL where no further response is appropriate.

Date of Government Version: 03/11/2019
Date Data Arrived at EDR: 03/14/2019
Date Made Active in Reports: 04/01/2019
Number of Days to Update: 18

Source: EPA
Telephone: N/A
Last EDR Contact: 04/18/2019
Next Scheduled EDR Contact: 07/15/2019
Data Release Frequency: Quarterly

Federal CERCLIS list

FEDERAL FACILITY: Federal Facility Site Information listing

A listing of National Priority List (NPL) and Base Realignment and Closure (BRAC) sites found in the Comprehensive Environmental Response, Compensation and Liability Information System (CERCLIS) Database where EPA Federal Facilities Restoration and Reuse Office is involved in cleanup activities.

Date of Government Version: 11/07/2016
Date Data Arrived at EDR: 01/05/2017
Date Made Active in Reports: 04/07/2017
Number of Days to Update: 92

Source: Environmental Protection Agency
Telephone: 703-603-8704
Last EDR Contact: 04/05/2019
Next Scheduled EDR Contact: 07/15/2019
Data Release Frequency: Varies

SEMS: Superfund Enterprise Management System

SEMS (Superfund Enterprise Management System) tracks hazardous waste sites, potentially hazardous waste sites, and remedial activities performed in support of EPA's Superfund Program across the United States. The list was formerly know as CERCLIS, renamed to SEMS by the EPA in 2015. The list contains data on potentially hazardous waste sites that have been reported to the USEPA by states, municipalities, private companies and private persons, pursuant to Section 103 of the Comprehensive Environmental Response, Compensation, and Liability Act (CERCLA). This dataset also contains sites which are either proposed to or on the National Priorities List (NPL) and the sites which are in the screening and assessment phase for possible inclusion on the NPL.

Date of Government Version: 03/11/2019
Date Data Arrived at EDR: 03/14/2019
Date Made Active in Reports: 04/17/2019
Number of Days to Update: 34

Source: EPA
Telephone: 800-424-9346
Last EDR Contact: 04/18/2019
Next Scheduled EDR Contact: 07/29/2019
Data Release Frequency: Quarterly

Federal CERCLIS NFRAP site list

SEMS-ARCHIVE: Superfund Enterprise Management System Archive

SEMS-ARCHIVE (Superfund Enterprise Management System Archive) tracks sites that have no further interest under the Federal Superfund Program based on available information. The list was formerly known as the CERCLIS-NFRAP, renamed to SEMS ARCHIVE by the EPA in 2015. EPA may perform a minimal level of assessment work at a site while it is archived if site conditions change and/or new information becomes available. Archived sites have been removed and archived from the inventory of SEMS sites. Archived status indicates that, to the best of EPA's knowledge, assessment at a site has been completed and that EPA has determined no further steps will be taken to list the site on the National Priorities List (NPL), unless information indicates this decision was not appropriate or other considerations require a recommendation for listing at a later time. The decision does not necessarily mean that there is no hazard associated with a given site; it only means that. based upon available information, the location is not judged to be potential NPL site.

Date of Government Version: 03/11/2019
Date Data Arrived at EDR: 03/14/2019
Date Made Active in Reports: 04/17/2019
Number of Days to Update: 34

Source: EPA
Telephone: 800-424-9346
Last EDR Contact: 04/18/2019
Next Scheduled EDR Contact: 07/29/2019
Data Release Frequency: Quarterly

Federal RCRA CORRACTS facilities list

CORRACTS: Corrective Action Report
CORRACTS identifies hazardous waste handlers with RCRA corrective action activity.

Date of Government Version: 03/25/2019
Date Data Arrived at EDR: 03/27/2019
Date Made Active in Reports: 04/17/2019
Number of Days to Update: 21

Source: EPA
Telephone: 800-424-9346
Last EDR Contact: 03/27/2019
Next Scheduled EDR Contact: 07/08/2019
Data Release Frequency: Quarterly

Federal RCRA non-CORRACTS TSD facilities list

RCRA-TSDF: RCRA - Treatment, Storage and Disposal
RCRAInfo is EPA's comprehensive information system, providing access to data supporting the Resource Conservation and Recovery Act (RCRA) of 1976 and the Hazardous and Solid Waste Amendments (HSWA) of 1984. The database includes selective information on sites which generate, transport, store, treat and/or dispose of hazardous waste as defined by the Resource Conservation and Recovery Act (RCRA). Transporters are individuals or entities that move hazardous waste from the generator offsite to a facility that can recycle, treat, store, or dispose of the waste. TSDFs treat, store, or dispose of the waste.

Date of Government Version: 03/25/2019
Date Data Arrived at EDR: 03/27/2019
Date Made Active in Reports: 04/17/2019
Number of Days to Update: 21

Source: Environmental Protection Agency
Telephone: (415) 495-8895
Last EDR Contact: 03/27/2019
Next Scheduled EDR Contact: 07/08/2019
Data Release Frequency: Quarterly

Federal RCRA generators list

RCRA-LQG: RCRA - Large Quantity Generators
RCRAInfo is EPA's comprehensive information system, providing access to data supporting the Resource Conservation and Recovery Act (RCRA) of 1976 and the Hazardous and Solid Waste Amendments (HSWA) of 1984. The database includes selective information on sites which generate, transport, store, treat and/or dispose of hazardous waste as defined by the Resource Conservation and Recovery Act (RCRA). Large quantity generators (LQGs) generate over 1,000 kilograms (kg) of hazardous waste, or over 1 kg of acutely hazardous waste per month.

Date of Government Version: 03/25/2019
Date Data Arrived at EDR: 03/27/2019
Date Made Active in Reports: 04/17/2019
Number of Days to Update: 21

Source: Environmental Protection Agency
Telephone: (415) 495-8895
Last EDR Contact: 03/27/2019
Next Scheduled EDR Contact: 07/08/2019
Data Release Frequency: Quarterly

RCRA-SQG: RCRA - Small Quantity Generators

RCRAInfo is EPA's comprehensive information system, providing access to data supporting the Resource Conservation and Recovery Act (RCRA) of 1976 and the Hazardous and Solid Waste Amendments (HSWA) of 1984. The database includes selective information on sites which generate, transport, store, treat and/or dispose of hazardous waste as defined by the Resource Conservation and Recovery Act (RCRA). Small quantity generators (SQGs) generate between 100 kg and 1,000 kg of hazardous waste per month.

Date of Government Version: 03/25/2019
Date Data Arrived at EDR: 03/27/2019
Date Made Active in Reports: 04/17/2019
Number of Days to Update: 21

Source: Environmental Protection Agency
Telephone: (415) 495-8895
Last EDR Contact: 03/27/2019
Next Scheduled EDR Contact: 07/08/2019
Data Release Frequency: Quarterly

RCRA-CESQG: RCRA - Conditionally Exempt Small Quantity Generators

RCRAInfo is EPA's comprehensive information system, providing access to data supporting the Resource Conservation and Recovery Act (RCRA) of 1976 and the Hazardous and Solid Waste Amendments (HSWA) of 1984. The database includes selective information on sites which generate, transport, store, treat and/or dispose of hazardous waste as defined by the Resource Conservation and Recovery Act (RCRA). Conditionally exempt small quantity generators (CESQGs) generate less than 100 kg of hazardous waste, or less than 1 kg of acutely hazardous waste per month.

Date of Government Version: 03/25/2019
Date Data Arrived at EDR: 03/27/2019
Date Made Active in Reports: 04/17/2019
Number of Days to Update: 21

Source: Environmental Protection Agency
Telephone: (415) 495-8895
Last EDR Contact: 03/27/2019
Next Scheduled EDR Contact: 07/08/2019
Data Release Frequency: Quarterly

Federal institutional controls / engineering controls registries

LUCIS: Land Use Control Information System

LUCIS contains records of land use control information pertaining to the former Navy Base Realignment and Closure properties.

Date of Government Version: 02/22/2019
Date Data Arrived at EDR: 03/07/2019
Date Made Active in Reports: 04/17/2019
Number of Days to Update: 41

Source: Department of the Navy
Telephone: 843-820-7326
Last EDR Contact: 02/07/2019
Next Scheduled EDR Contact: 05/27/2019
Data Release Frequency: Varies

US ENG CONTROLS: Engineering Controls Sites List

A listing of sites with engineering controls in place. Engineering controls include various forms of caps, building foundations, liners, and treatment methods to create pathway elimination for regulated substances to enter environmental media or effect human health.

Date of Government Version: 01/31/2019
Date Data Arrived at EDR: 02/04/2019
Date Made Active in Reports: 03/08/2019
Number of Days to Update: 32

Source: Environmental Protection Agency
Telephone: 703-603-0695
Last EDR Contact: 02/04/2019
Next Scheduled EDR Contact: 06/10/2019
Data Release Frequency: Varies

US INST CONTROL: Sites with Institutional Controls

A listing of sites with institutional controls in place. Institutional controls include administrative measures, such as groundwater use restrictions, construction restrictions, property use restrictions, and post remediation care requirements intended to prevent exposure to contaminants remaining on site. Deed restrictions are generally required as part of the institutional controls.

Date of Government Version: 01/31/2019
Date Data Arrived at EDR: 02/04/2019
Date Made Active in Reports: 03/08/2019
Number of Days to Update: 32

Source: Environmental Protection Agency
Telephone: 703-603-0695
Last EDR Contact: 02/04/2019
Next Scheduled EDR Contact: 06/10/2019
Data Release Frequency: Varies

Federal ERNS list

ERNS: Emergency Response Notification System

Emergency Response Notification System. ERNS records and stores information on reported releases of oil and hazardous substances.

Date of Government Version: 02/04/2019
Date Data Arrived at EDR: 02/08/2019
Date Made Active in Reports: 03/08/2019
Number of Days to Update: 28

Source: National Response Center, United States Coast Guard
Telephone: 202-267-2180
Last EDR Contact: 03/26/2019
Next Scheduled EDR Contact: 07/08/2019
Data Release Frequency: Quarterly

State- and tribal - equivalent NPL

RESPONSE: State Response Sites

Identifies confirmed release sites where DTSC is involved in remediation, either in a lead or oversight capacity. These confirmed release sites are generally high-priority and high potential risk.

Date of Government Version: 01/28/2019
Date Data Arrived at EDR: 01/29/2019
Date Made Active in Reports: 03/05/2019
Number of Days to Update: 35

Source: Department of Toxic Substances Control
Telephone: 916-323-3400
Last EDR Contact: 01/29/2019
Next Scheduled EDR Contact: 05/11/2019
Data Release Frequency: Quarterly

State- and tribal - equivalent CERCLIS

ENVIROSTOR: EnviroStor Database

The Department of Toxic Substances Control's (DTSC's) Site Mitigation and Brownfields Reuse Program's (SMBRP's) EnviroStor database identifes sites that have known contamination or sites for which there may be reasons to investigate further. The database includes the following site types: Federal Superfund sites (National Priorities List (NPL)); State Response, including Military Facilities and State Superfund; Voluntary Cleanup; and School sites. EnviroStor provides similar information to the information that was available in CalSites, and provides additional site information, including, but not limited to, identification of formerly-contaminated properties that have been released for reuse, properties where environmental deed restrictions have been recorded to prevent inappropriate land uses, and risk characterization information that is used to assess potential impacts to public health and the environment at contaminated sites.

Date of Government Version: 01/28/2019
Date Data Arrived at EDR: 01/29/2019
Date Made Active in Reports: 03/05/2019
Number of Days to Update: 35

Source: Department of Toxic Substances Control
Telephone: 916-323-3400
Last EDR Contact: 01/29/2019
Next Scheduled EDR Contact: 05/11/2019
Data Release Frequency: Quarterly

State and tribal landfill and/or solid waste disposal site lists

SWF/LF (SWIS): Solid Waste Information System

Active, Closed and Inactive Landfills. SWF/LF records typically contain an inve ntory of solid waste disposal facilities or landfills. These may be active or i nactive facilities or open dumps that failed to meet RCRA Section 4004 criteria for solid waste landfills or disposal sites.

Date of Government Version: 02/11/2019
Date Data Arrived at EDR: 02/12/2019
Date Made Active in Reports: 03/05/2019
Number of Days to Update: 21

Source: Department of Resources Recycling and Recovery
Telephone: 916-341-6320
Last EDR Contact: 02/12/2019
Next Scheduled EDR Contact: 05/27/2019
Data Release Frequency: Quarterly

State and tribal leaking storage tank lists

LUST REG 1: Active Toxic Site Investigation
Del Norte, Humboldt, Lake, Mendocino, Modoc, Siskiyou, Sonoma, Trinity counties. For more current information, please refer to the State Water Resources Control Board's LUST database.

Date of Government Version: 02/01/2001
Date Data Arrived at EDR: 02/28/2001
Date Made Active in Reports: 03/29/2001
Number of Days to Update: 29

Source: California Regional Water Quality Control Board North Coast (1)
Telephone: 707-570-3769
Last EDR Contact: 08/01/2011
Next Scheduled EDR Contact: 11/14/2011
Data Release Frequency: No Update Planned

LUST REG 7: Leaking Underground Storage Tank Case Listing
Leaking Underground Storage Tank locations. Imperial, Riverside, San Diego, Santa Barbara counties.

Date of Government Version: 02/26/2004
Date Data Arrived at EDR: 02/26/2004
Date Made Active in Reports: 03/24/2004
Number of Days to Update: 27

Source: California Regional Water Quality Control Board Colorado River Basin Region (7)
Telephone: 760-776-8943
Last EDR Contact: 08/01/2011
Next Scheduled EDR Contact: 11/14/2011
Data Release Frequency: No Update Planned

LUST REG 8: Leaking Underground Storage Tanks
California Regional Water Quality Control Board Santa Ana Region (8). For more current information, please refer to the State Water Resources Control Board's LUST database.

Date of Government Version: 02/14/2005
Date Data Arrived at EDR: 02/15/2005
Date Made Active in Reports: 03/28/2005
Number of Days to Update: 41

Source: California Regional Water Quality Control Board Santa Ana Region (8)
Telephone: 909-782-4496
Last EDR Contact: 08/15/2011
Next Scheduled EDR Contact: 11/28/2011
Data Release Frequency: Varies

LUST REG 6V: Leaking Underground Storage Tank Case Listing
Leaking Underground Storage Tank locations. Inyo, Kern, Los Angeles, Mono, San Bernardino counties.

Date of Government Version: 06/07/2005
Date Data Arrived at EDR: 06/07/2005
Date Made Active in Reports: 06/29/2005
Number of Days to Update: 22

Source: California Regional Water Quality Control Board Victorville Branch Office (6)
Telephone: 760-241-7365
Last EDR Contact: 09/12/2011
Next Scheduled EDR Contact: 12/26/2011
Data Release Frequency: No Update Planned

LUST REG 6L: Leaking Underground Storage Tank Case Listing
For more current information, please refer to the State Water Resources Control Board's LUST database.

Date of Government Version: 09/09/2003
Date Data Arrived at EDR: 09/10/2003
Date Made Active in Reports: 10/07/2003
Number of Days to Update: 27

Source: California Regional Water Quality Control Board Lahontan Region (6)
Telephone: 530-542-5572
Last EDR Contact: 09/12/2011
Next Scheduled EDR Contact: 12/26/2011
Data Release Frequency: No Update Planned

LUST REG 5: Leaking Underground Storage Tank Database
Leaking Underground Storage Tank locations. Alameda, Alpine, Amador, Butte, Colusa, Contra Costa, Calveras, El Dorado, Fresno, Glenn, Kern, Kings, Lake, Lassen, Madera, Mariposa, Merced, Modoc, Napa, Nevada, Placer, Plumas, Sacramento, San Joaquin, Shasta, Solano, Stanislaus, Sutter, Tehama, Tulare, Tuolumne, Yolo, Yuba counties.

Date of Government Version: 07/01/2008
Date Data Arrived at EDR: 07/22/2008
Date Made Active in Reports: 07/31/2008
Number of Days to Update: 9

Source: California Regional Water Quality Control Board Central Valley Region (5)
Telephone: 916-464-4834
Last EDR Contact: 07/01/2011
Next Scheduled EDR Contact: 10/17/2011
Data Release Frequency: No Update Planned

LUST: Leaking Underground Fuel Tank Report (GEOTRACKER)
Leaking Underground Storage Tank (LUST) Sites included in GeoTracker. GeoTracker is the Water Boards data management system for sites that impact, or have the potential to impact, water quality in California, with emphasis on groundwater.

Date of Government Version: 12/10/2018
Date Data Arrived at EDR: 12/11/2018
Date Made Active in Reports: 01/15/2019
Number of Days to Update: 35

Source: State Water Resources Control Board
Telephone: see region list
Last EDR Contact: 12/11/2018
Next Scheduled EDR Contact: 03/25/2019
Data Release Frequency: Quarterly

LUST REG 2: Fuel Leak List

Leaking Underground Storage Tank locations. Alameda, Contra Costa, Marin, Napa, San Francisco, San Mateo, Santa Clara, Solano, Sonoma counties.

Date of Government Version: 09/30/2004
Date Data Arrived at EDR: 10/20/2004
Date Made Active in Reports: 11/19/2004
Number of Days to Update: 30

Source: California Regional Water Quality Control Board San Francisco Bay Region (2)
Telephone: 510-622-2433
Last EDR Contact: 09/19/2011
Next Scheduled EDR Contact: 01/02/2012
Data Release Frequency: Quarterly

LUST REG 3: Leaking Underground Storage Tank Database

Leaking Underground Storage Tank locations. Monterey, San Benito, San Luis Obispo, Santa Barbara, Santa Cruz counties.

Date of Government Version: 05/19/2003
Date Data Arrived at EDR: 05/19/2003
Date Made Active in Reports: 06/02/2003
Number of Days to Update: 14

Source: California Regional Water Quality Control Board Central Coast Region (3)
Telephone: 805-542-4786
Last EDR Contact: 07/18/2011
Next Scheduled EDR Contact: 10/31/2011
Data Release Frequency: No Update Planned

LUST REG 4: Underground Storage Tank Leak List

Los Angeles, Ventura counties. For more current information, please refer to the State Water Resources Control Board's LUST database.

Date of Government Version: 09/07/2004
Date Data Arrived at EDR: 09/07/2004
Date Made Active in Reports: 10/12/2004
Number of Days to Update: 35

Source: California Regional Water Quality Control Board Los Angeles Region (4)
Telephone: 213-576-6710
Last EDR Contact: 09/06/2011
Next Scheduled EDR Contact: 12/19/2011
Data Release Frequency: No Update Planned

LUST REG 9: Leaking Underground Storage Tank Report

Orange, Riverside, San Diego counties. For more current information, please refer to the State Water Resources Control Board's LUST database.

Date of Government Version: 03/01/2001
Date Data Arrived at EDR: 04/23/2001
Date Made Active in Reports: 05/21/2001
Number of Days to Update: 28

Source: California Regional Water Quality Control Board San Diego Region (9)
Telephone: 858-637-5595
Last EDR Contact: 09/26/2011
Next Scheduled EDR Contact: 01/09/2012
Data Release Frequency: No Update Planned

INDIAN LUST R10: Leaking Underground Storage Tanks on Indian Land

LUSTs on Indian land in Alaska, Idaho, Oregon and Washington.

Date of Government Version: 04/12/2018
Date Data Arrived at EDR: 05/18/2018
Date Made Active in Reports: 07/20/2018
Number of Days to Update: 63

Source: EPA Region 10
Telephone: 206-553-2857
Last EDR Contact: 03/07/2019
Next Scheduled EDR Contact: 05/06/2019
Data Release Frequency: Varies

INDIAN LUST R9: Leaking Underground Storage Tanks on Indian Land

LUSTs on Indian land in Arizona, California, New Mexico and Nevada

Date of Government Version: 04/10/2018
Date Data Arrived at EDR: 05/18/2018
Date Made Active in Reports: 07/20/2018
Number of Days to Update: 63

Source: Environmental Protection Agency
Telephone: 415-972-3372
Last EDR Contact: 03/07/2019
Next Scheduled EDR Contact: 05/06/2019
Data Release Frequency: Varies

INDIAN LUST R8: Leaking Underground Storage Tanks on Indian Land
LUSTs on Indian land in Colorado, Montana, North Dakota, South Dakota, Utah and Wyoming.

Date of Government Version: 04/25/2018
Date Data Arrived at EDR: 05/18/2018
Date Made Active in Reports: 07/20/2018
Number of Days to Update: 63
Source: EPA Region 8
Telephone: 303-312-6271
Last EDR Contact: 03/07/2019
Next Scheduled EDR Contact: 05/06/2019
Data Release Frequency: Varies

INDIAN LUST R7: Leaking Underground Storage Tanks on Indian Land
LUSTs on Indian land in Iowa, Kansas, and Nebraska

Date of Government Version: 04/24/2018
Date Data Arrived at EDR: 05/18/2018
Date Made Active in Reports: 07/20/2018
Number of Days to Update: 63
Source: EPA Region 7
Telephone: 913-551-7003
Last EDR Contact: 03/07/2019
Next Scheduled EDR Contact: 05/06/2019
Data Release Frequency: Varies

INDIAN LUST R6: Leaking Underground Storage Tanks on Indian Land
LUSTs on Indian land in New Mexico and Oklahoma.

Date of Government Version: 04/01/2018
Date Data Arrived at EDR: 05/18/2018
Date Made Active in Reports: 07/20/2018
Number of Days to Update: 63
Source: EPA Region 6
Telephone: 214-665-6597
Last EDR Contact: 03/07/2019
Next Scheduled EDR Contact: 05/06/2019
Data Release Frequency: Varies

INDIAN LUST R4: Leaking Underground Storage Tanks on Indian Land
LUSTs on Indian land in Florida, Mississippi and North Carolina.

Date of Government Version: 05/08/2018
Date Data Arrived at EDR: 05/18/2018
Date Made Active in Reports: 07/20/2018
Number of Days to Update: 63
Source: EPA Region 4
Telephone: 404-562-8677
Last EDR Contact: 03/05/2019
Next Scheduled EDR Contact: 05/06/2019
Data Release Frequency: Varies

INDIAN LUST R1: Leaking Underground Storage Tanks on Indian Land
A listing of leaking underground storage tank locations on Indian Land.

Date of Government Version: 04/13/2018
Date Data Arrived at EDR: 05/18/2018
Date Made Active in Reports: 07/20/2018
Number of Days to Update: 63
Source: EPA Region 1
Telephone: 617-918-1313
Last EDR Contact: 03/07/2019
Next Scheduled EDR Contact: 05/06/2019
Data Release Frequency: Varies

INDIAN LUST R5: Leaking Underground Storage Tanks on Indian Land
Leaking underground storage tanks located on Indian Land in Michigan, Minnesota and Wisconsin.

Date of Government Version: 04/12/2018
Date Data Arrived at EDR: 05/18/2018
Date Made Active in Reports: 07/20/2018
Number of Days to Update: 63
Source: EPA, Region 5
Telephone: 312-886-7439
Last EDR Contact: 03/07/2019
Next Scheduled EDR Contact: 05/06/2019
Data Release Frequency: Varies

CPS-SLIC: Statewide SLIC Cases (GEOTRACKER)
Cleanup Program Sites (CPS; also known as Site Cleanups [SC] and formerly known as Spills, Leaks, Investigations, and Cleanups [SLIC] sites) included in GeoTracker. GeoTracker is the Water Boards data management system for sites that impact, or have the potential to impact, water quality in California, with emphasis on groundwater.

Date of Government Version: 12/10/2018
Date Data Arrived at EDR: 12/11/2018
Date Made Active in Reports: 01/15/2019
Number of Days to Update: 35
Source: State Water Resources Control Board
Telephone: 866-480-1028
Last EDR Contact: 12/12/2018
Next Scheduled EDR Contact: 03/25/2019
Data Release Frequency: Varies

SLIC REG 1: Active Toxic Site Investigations
The SLIC (Spills, Leaks, Investigations and Cleanup) program is designed to protect and restore water quality from spills, leaks, and similar discharges.

Date of Government Version: 04/03/2003
Date Data Arrived at EDR: 04/07/2003
Date Made Active in Reports: 04/25/2003
Number of Days to Update: 18

Source: California Regional Water Quality Control Board, North Coast Region (1)
Telephone: 707-576-2220
Last EDR Contact: 08/01/2011
Next Scheduled EDR Contact: 11/14/2011
Data Release Frequency: No Update Planned

SLIC REG 2: Spills, Leaks, Investigation & Cleanup Cost Recovery Listing
The SLIC (Spills, Leaks, Investigations and Cleanup) program is designed to protect and restore water quality from spills, leaks, and similar discharges.

Date of Government Version: 09/30/2004
Date Data Arrived at EDR: 10/20/2004
Date Made Active in Reports: 11/19/2004
Number of Days to Update: 30

Source: Regional Water Quality Control Board San Francisco Bay Region (2)
Telephone: 510-286-0457
Last EDR Contact: 09/19/2011
Next Scheduled EDR Contact: 01/02/2012
Data Release Frequency: Quarterly

SLIC REG 3: Spills, Leaks, Investigation & Cleanup Cost Recovery Listing
The SLIC (Spills, Leaks, Investigations and Cleanup) program is designed to protect and restore water quality from spills, leaks, and similar discharges.

Date of Government Version: 05/18/2006
Date Data Arrived at EDR: 05/18/2006
Date Made Active in Reports: 06/15/2006
Number of Days to Update: 28

Source: California Regional Water Quality Control Board Central Coast Region (3)
Telephone: 805-549-3147
Last EDR Contact: 07/18/2011
Next Scheduled EDR Contact: 10/31/2011
Data Release Frequency: Semi-Annually

SLIC REG 4: Spills, Leaks, Investigation & Cleanup Cost Recovery Listing
The SLIC (Spills, Leaks, Investigations and Cleanup) program is designed to protect and restore water quality from spills, leaks, and similar discharges.

Date of Government Version: 11/17/2004
Date Data Arrived at EDR: 11/18/2004
Date Made Active in Reports: 01/04/2005
Number of Days to Update: 47

Source: Region Water Quality Control Board Los Angeles Region (4)
Telephone: 213-576-6600
Last EDR Contact: 07/01/2011
Next Scheduled EDR Contact: 10/17/2011
Data Release Frequency: Varies

SLIC REG 5: Spills, Leaks, Investigation & Cleanup Cost Recovery Listing
The SLIC (Spills, Leaks, Investigations and Cleanup) program is designed to protect and restore water quality from spills, leaks, and similar discharges.

Date of Government Version: 04/01/2005
Date Data Arrived at EDR: 04/05/2005
Date Made Active in Reports: 04/21/2005
Number of Days to Update: 16

Source: Regional Water Quality Control Board Central Valley Region (5)
Telephone: 916-464-3291
Last EDR Contact: 09/12/2011
Next Scheduled EDR Contact: 12/26/2011
Data Release Frequency: Semi-Annually

SLIC REG 6V: Spills, Leaks, Investigation & Cleanup Cost Recovery Listing
The SLIC (Spills, Leaks, Investigations and Cleanup) program is designed to protect and restore water quality from spills, leaks, and similar discharges.

Date of Government Version: 05/24/2005
Date Data Arrived at EDR: 05/25/2005
Date Made Active in Reports: 06/16/2005
Number of Days to Update: 22

Source: Regional Water Quality Control Board, Victorville Branch
Telephone: 619-241-6583
Last EDR Contact: 08/15/2011
Next Scheduled EDR Contact: 11/28/2011
Data Release Frequency: Semi-Annually

SLIC REG 6L: SLIC Sites
The SLIC (Spills, Leaks, Investigations and Cleanup) program is designed to protect and restore water quality from spills, leaks, and similar discharges.

Date of Government Version: 09/07/2004
Date Data Arrived at EDR: 09/07/2004
Date Made Active in Reports: 10/12/2004
Number of Days to Update: 35

Source: California Regional Water Quality Control Board, Lahontan Region
Telephone: 530-542-5574
Last EDR Contact: 08/15/2011
Next Scheduled EDR Contact: 11/28/2011
Data Release Frequency: No Update Planned

SLIC REG 7: SLIC List
The SLIC (Spills, Leaks, Investigations and Cleanup) program is designed to protect and restore water quality from spills, leaks, and similar discharges.

Date of Government Version: 11/24/2004
Date Data Arrived at EDR: 11/29/2004
Date Made Active in Reports: 01/04/2005
Number of Days to Update: 36

Source: California Regional Quality Control Board, Colorado River Basin Region
Telephone: 760-346-7491
Last EDR Contact: 08/01/2011
Next Scheduled EDR Contact: 11/14/2011
Data Release Frequency: No Update Planned

SLIC REG 8: Spills, Leaks, Investigation & Cleanup Cost Recovery Listing
The SLIC (Spills, Leaks, Investigations and Cleanup) program is designed to protect and restore water quality from spills, leaks, and similar discharges.

Date of Government Version: 04/03/2008
Date Data Arrived at EDR: 04/03/2008
Date Made Active in Reports: 04/14/2008
Number of Days to Update: 11

Source: California Region Water Quality Control Board Santa Ana Region (8)
Telephone: 951-782-3298
Last EDR Contact: 09/12/2011
Next Scheduled EDR Contact: 12/26/2011
Data Release Frequency: Semi-Annually

SLIC REG 9: Spills, Leaks, Investigation & Cleanup Cost Recovery Listing
The SLIC (Spills, Leaks, Investigations and Cleanup) program is designed to protect and restore water quality from spills, leaks, and similar discharges.

Date of Government Version: 09/10/2007
Date Data Arrived at EDR: 09/11/2007
Date Made Active in Reports: 09/28/2007
Number of Days to Update: 17

Source: California Regional Water Quality Control Board San Diego Region (9)
Telephone: 858-467-2980
Last EDR Contact: 08/08/2011
Next Scheduled EDR Contact: 11/21/2011
Data Release Frequency: Annually

State and tribal registered storage tank lists

FEMA UST: Underground Storage Tank Listing
A listing of all FEMA owned underground storage tanks.

Date of Government Version: 05/15/2017
Date Data Arrived at EDR: 05/30/2017
Date Made Active in Reports: 10/13/2017
Number of Days to Update: 136

Source: FEMA
Telephone: 202-646-5797
Last EDR Contact: 04/12/2019
Next Scheduled EDR Contact: 07/22/2019
Data Release Frequency: Varies

UST CLOSURE: Proposed Closure of Underground Storage Tank (UST) Cases
UST cases that are being considered for closure by either the State Water Resources Control Board or the Executive Director have been posted for a 60-day public comment period. UST Case Closures being proposed for consideration by the State Water Resources Control Board. These are primarily UST cases that meet closure criteria under the decisional framework in State Water Board Resolution No. 92-49 and other Board orders. UST Case Closures proposed for consideration by the Executive Director pursuant to State Water Board Resolution No. 2012-0061. These are cases that meet the criteria of the Low-Threat UST Case Closure Policy. UST Case Closure Review Denials and Approved Orders.

Date of Government Version: 03/11/2019
Date Data Arrived at EDR: 03/13/2019
Date Made Active in Reports: 04/03/2019
Number of Days to Update: 21

Source: State Water Resources Control Board
Telephone: 916-327-7844
Last EDR Contact: 03/13/2019
Next Scheduled EDR Contact: 06/24/2019
Data Release Frequency: Varies

MILITARY UST SITES: Military UST Sites (GEOTRACKER)
Military ust sites

Date of Government Version: 12/10/2018
Date Data Arrived at EDR: 12/11/2018
Date Made Active in Reports: 01/15/2019
Number of Days to Update: 35

Source: State Water Resources Control Board
Telephone: 866-480-1028
Last EDR Contact: 12/12/2018
Next Scheduled EDR Contact: 03/25/2019
Data Release Frequency: Varies

UST: Active UST Facilities
Active UST facilities gathered from the local regulatory agencies

Date of Government Version: 12/10/2018
Date Data Arrived at EDR: 12/11/2018
Date Made Active in Reports: 01/15/2019
Number of Days to Update: 35

Source: SWRCB
Telephone: 916-341-5851
Last EDR Contact: 12/11/2018
Next Scheduled EDR Contact: 03/25/2019
Data Release Frequency: Semi-Annually

AST: Aboveground Petroleum Storage Tank Facilities
A listing of aboveground storage tank petroleum storage tank locations.

Date of Government Version: 07/06/2016
Date Data Arrived at EDR: 07/12/2016
Date Made Active in Reports: 09/19/2016
Number of Days to Update: 69

Source: California Environmental Protection Agency
Telephone: 916-327-5092
Last EDR Contact: 03/18/2019
Next Scheduled EDR Contact: 07/01/2019
Data Release Frequency: Quarterly

INDIAN UST R10: Underground Storage Tanks on Indian Land
The Indian Underground Storage Tank (UST) database provides information about underground storage tanks on Indian land in EPA Region 10 (Alaska, Idaho, Oregon, Washington, and Tribal Nations).

Date of Government Version: 04/12/2018
Date Data Arrived at EDR: 05/18/2018
Date Made Active in Reports: 07/20/2018
Number of Days to Update: 63

Source: EPA Region 10
Telephone: 206-553-2857
Last EDR Contact: 03/07/2019
Next Scheduled EDR Contact: 05/06/2019
Data Release Frequency: Varies

INDIAN UST R9: Underground Storage Tanks on Indian Land
The Indian Underground Storage Tank (UST) database provides information about underground storage tanks on Indian land in EPA Region 9 (Arizona, California, Hawaii, Nevada, the Pacific Islands, and Tribal Nations).

Date of Government Version: 04/10/2018
Date Data Arrived at EDR: 05/18/2018
Date Made Active in Reports: 07/20/2018
Number of Days to Update: 63

Source: EPA Region 9
Telephone: 415-972-3368
Last EDR Contact: 03/07/2019
Next Scheduled EDR Contact: 05/06/2019
Data Release Frequency: Varies

INDIAN UST R8: Underground Storage Tanks on Indian Land
The Indian Underground Storage Tank (UST) database provides information about underground storage tanks on Indian land in EPA Region 8 (Colorado, Montana, North Dakota, South Dakota, Utah, Wyoming and 27 Tribal Nations).

Date of Government Version: 04/25/2018
Date Data Arrived at EDR: 05/18/2018
Date Made Active in Reports: 07/20/2018
Number of Days to Update: 63

Source: EPA Region 8
Telephone: 303-312-6137
Last EDR Contact: 03/07/2019
Next Scheduled EDR Contact: 05/06/2019
Data Release Frequency: Varies

INDIAN UST R7: Underground Storage Tanks on Indian Land
The Indian Underground Storage Tank (UST) database provides information about underground storage tanks on Indian land in EPA Region 7 (Iowa, Kansas, Missouri, Nebraska, and 9 Tribal Nations).

Date of Government Version: 04/24/2018
Date Data Arrived at EDR: 05/18/2018
Date Made Active in Reports: 07/20/2018
Number of Days to Update: 63

Source: EPA Region 7
Telephone: 913-551-7003
Last EDR Contact: 03/07/2019
Next Scheduled EDR Contact: 05/06/2019
Data Release Frequency: Varies

INDIAN UST R6: Underground Storage Tanks on Indian Land
The Indian Underground Storage Tank (UST) database provides information about underground storage tanks on Indian land in EPA Region 6 (Louisiana, Arkansas, Oklahoma, New Mexico, Texas and 65 Tribes).

Date of Government Version: 04/01/2018
Date Data Arrived at EDR: 05/18/2018
Date Made Active in Reports: 07/20/2018
Number of Days to Update: 63

Source: EPA Region 6
Telephone: 214-665-7591
Last EDR Contact: 03/07/2019
Next Scheduled EDR Contact: 05/06/2019
Data Release Frequency: Varies

INDIAN UST R1: Underground Storage Tanks on Indian Land
The Indian Underground Storage Tank (UST) database provides information about underground storage tanks on Indian land in EPA Region 1 (Connecticut, Maine, Massachusetts, New Hampshire, Rhode Island, Vermont and ten Tribal Nations).

Date of Government Version: 04/13/2018
Date Data Arrived at EDR: 05/18/2018
Date Made Active in Reports: 07/20/2018
Number of Days to Update: 63

Source: EPA, Region 1
Telephone: 617-918-1313
Last EDR Contact: 03/07/2019
Next Scheduled EDR Contact: 05/06/2019
Data Release Frequency: Varies

INDIAN UST R4: Underground Storage Tanks on Indian Land
The Indian Underground Storage Tank (UST) database provides information about underground storage tanks on Indian land in EPA Region 4 (Alabama, Florida, Georgia, Kentucky, Mississippi, North Carolina, South Carolina, Tennessee and Tribal Nations)

Date of Government Version: 05/08/2018
Date Data Arrived at EDR: 05/18/2018
Date Made Active in Reports: 07/20/2018
Number of Days to Update: 63

Source: EPA Region 4
Telephone: 404-562-9424
Last EDR Contact: 03/05/2019
Next Scheduled EDR Contact: 05/06/2019
Data Release Frequency: Varies

INDIAN UST R5: Underground Storage Tanks on Indian Land
The Indian Underground Storage Tank (UST) database provides information about underground storage tanks on Indian land in EPA Region 5 (Michigan, Minnesota and Wisconsin and Tribal Nations).

Date of Government Version: 04/12/2018
Date Data Arrived at EDR: 05/18/2018
Date Made Active in Reports: 07/20/2018
Number of Days to Update: 63

Source: EPA Region 5
Telephone: 312-886-6136
Last EDR Contact: 03/07/2019
Next Scheduled EDR Contact: 05/06/2019
Data Release Frequency: Varies

State and tribal voluntary cleanup sites

INDIAN VCP R1: Voluntary Cleanup Priority Listing
A listing of voluntary cleanup priority sites located on Indian Land located in Region 1.

Date of Government Version: 07/27/2015
Date Data Arrived at EDR: 09/29/2015
Date Made Active in Reports: 02/18/2016
Number of Days to Update: 142

Source: EPA, Region 1
Telephone: 617-918-1102
Last EDR Contact: 03/25/2019
Next Scheduled EDR Contact: 07/08/2019
Data Release Frequency: Varies

VCP: Voluntary Cleanup Program Properties
Contains low threat level properties with either confirmed or unconfirmed releases and the project proponents have request that DTSC oversee investigation and/or cleanup activities and have agreed to provide coverage for DTSC's costs.

Date of Government Version: 01/28/2019
Date Data Arrived at EDR: 01/29/2019
Date Made Active in Reports: 03/05/2019
Number of Days to Update: 35

Source: Department of Toxic Substances Control
Telephone: 916-323-3400
Last EDR Contact: 01/29/2019
Next Scheduled EDR Contact: 05/11/2019
Data Release Frequency: Quarterly

INDIAN VCP R7: Voluntary Cleanup Priority Lisitng
A listing of voluntary cleanup priority sites located on Indian Land located in Region 7.

Date of Government Version: 03/20/2008
Date Data Arrived at EDR: 04/22/2008
Date Made Active in Reports: 05/19/2008
Number of Days to Update: 27

Source: EPA, Region 7
Telephone: 913-551-7365
Last EDR Contact: 04/20/2009
Next Scheduled EDR Contact: 07/20/2009
Data Release Frequency: Varies

State and tribal Brownfields sites

BROWNFIELDS: Considered Brownfieds Sites Listing
A listing of sites the SWRCB considers to be Brownfields since these are sites have come to them through the MOA Process.

Date of Government Version: 12/20/2018
Date Data Arrived at EDR: 12/21/2018
Date Made Active in Reports: 02/28/2019
Number of Days to Update: 69

Source: State Water Resources Control Board
Telephone: 916-323-7905
Last EDR Contact: 03/26/2019
Next Scheduled EDR Contact: 07/08/2019
Data Release Frequency: Quarterly

ADDITIONAL ENVIRONMENTAL RECORDS

Local Brownfield lists

US BROWNFIELDS: A Listing of Brownfields Sites
Brownfields are real property, the expansion, redevelopment, or reuse of which may be complicated by the presence or potential presence of a hazardous substance, pollutant, or contaminant. Cleaning up and reinvesting in these properties takes development pressures off of undeveloped, open land, and both improves and protects the environment. Assessment, Cleanup and Redevelopment Exchange System (ACRES) stores information reported by EPA Brownfields grant recipients on brownfields properties assessed or cleaned up with grant funding as well as information on Targeted Brownfields Assessments performed by EPA Regions. A listing of ACRES Brownfield sites is obtained from Cleanups in My Community. Cleanups in My Community provides information on Brownfields properties for which information is reported back to EPA, as well as areas served by Brownfields grant programs.

Date of Government Version: 12/17/2018
Date Data Arrived at EDR: 12/18/2018
Date Made Active in Reports: 01/11/2019
Number of Days to Update: 24

Source: Environmental Protection Agency
Telephone: 202-566-2777
Last EDR Contact: 03/19/2019
Next Scheduled EDR Contact: 07/01/2019
Data Release Frequency: Semi-Annually

Local Lists of Landfill / Solid Waste Disposal Sites

WMUDS/SWAT: Waste Management Unit Database
Waste Management Unit Database System. WMUDS is used by the State Water Resources Control Board staff and the Regional Water Quality Control Boards for program tracking and inventory of waste management units. WMUDS is composed of the following databases: Facility Information, Scheduled Inspections Information, Waste Management Unit Information, SWAT Program Information, SWAT Report Summary Information, SWAT Report Summary Data, Chapter 15 (formerly Subchapter 15) Information, Chapter 15 Monitoring Parameters, TPCA Program Information, RCRA Program Information, Closure Information, and Interested Parties Information.

Date of Government Version: 04/01/2000
Date Data Arrived at EDR: 04/10/2000
Date Made Active in Reports: 05/10/2000
Number of Days to Update: 30

Source: State Water Resources Control Board
Telephone: 916-227-4448
Last EDR Contact: 01/28/2019
Next Scheduled EDR Contact: 05/11/2019
Data Release Frequency: No Update Planned

SWRCY: Recycler Database
A listing of recycling facilities in California.

Date of Government Version: 12/10/2018
Date Data Arrived at EDR: 12/12/2018
Date Made Active in Reports: 01/15/2019
Number of Days to Update: 34

Source: Department of Conservation
Telephone: 916-323-3836
Last EDR Contact: 03/13/2019
Next Scheduled EDR Contact: 06/24/2019
Data Release Frequency: Quarterly

HAULERS: Registered Waste Tire Haulers Listing
A listing of registered waste tire haulers.

Date of Government Version: 02/09/2019
Date Data Arrived at EDR: 02/12/2019
Date Made Active in Reports: 03/27/2019
Number of Days to Update: 43

Source: Integrated Waste Management Board
Telephone: 916-341-6422
Last EDR Contact: 03/26/2019
Next Scheduled EDR Contact: 05/27/2019
Data Release Frequency: Varies

INDIAN ODI: Report on the Status of Open Dumps on Indian Lands
Location of open dumps on Indian land.

Date of Government Version: 12/31/1998
Date Data Arrived at EDR: 12/03/2007
Date Made Active in Reports: 01/24/2008
Number of Days to Update: 52

Source: Environmental Protection Agency
Telephone: 703-308-8245
Last EDR Contact: 01/29/2019
Next Scheduled EDR Contact: 05/13/2019
Data Release Frequency: Varies

ODI: Open Dump Inventory
An open dump is defined as a disposal facility that does not comply with one or more of the Part 257 or Part 258 Subtitle D Criteria.

Date of Government Version: 06/30/1985
Date Data Arrived at EDR: 08/09/2004
Date Made Active in Reports: 09/17/2004
Number of Days to Update: 39

Source: Environmental Protection Agency
Telephone: 800-424-9346
Last EDR Contact: 06/09/2004
Next Scheduled EDR Contact: N/A
Data Release Frequency: No Update Planned

DEBRIS REGION 9: Torres Martinez Reservation Illegal Dump Site Locations
A listing of illegal dump sites location on the Torres Martinez Indian Reservation located in eastern Riverside County and northern Imperial County, California.

Date of Government Version: 01/12/2009
Date Data Arrived at EDR: 05/07/2009
Date Made Active in Reports: 09/21/2009
Number of Days to Update: 137

Source: EPA, Region 9
Telephone: 415-947-4219
Last EDR Contact: 04/22/2019
Next Scheduled EDR Contact: 08/05/2019
Data Release Frequency: No Update Planned

IHS OPEN DUMPS: Open Dumps on Indian Land
A listing of all open dumps located on Indian Land in the United States.

Date of Government Version: 04/01/2014
Date Data Arrived at EDR: 08/06/2014
Date Made Active in Reports: 01/29/2015
Number of Days to Update: 176

Source: Department of Health & Human Serivces, Indian Health Service
Telephone: 301-443-1452
Last EDR Contact: 02/01/2019
Next Scheduled EDR Contact: 05/13/2019
Data Release Frequency: Varies

Local Lists of Hazardous waste / Contaminated Sites

US HIST CDL: National Clandestine Laboratory Register

A listing of clandestine drug lab locations that have been removed from the DEAs National Clandestine Laboratory Register.

Date of Government Version: 02/24/2019
Date Data Arrived at EDR: 02/26/2019
Date Made Active in Reports: 04/17/2019
Number of Days to Update: 50

Source: Drug Enforcement Administration
Telephone: 202-307-1000
Last EDR Contact: 02/21/2019
Next Scheduled EDR Contact: 06/10/2019
Data Release Frequency: No Update Planned

HIST CAL-SITES: Calsites Database

The Calsites database contains potential or confirmed hazardous substance release properties. In 1996, California EPA reevaluated and significantly reduced the number of sites in the Calsites database. No longer updated by the state agency. It has been replaced by ENVIROSTOR.

Date of Government Version: 08/08/2005
Date Data Arrived at EDR: 08/03/2006
Date Made Active in Reports: 08/24/2006
Number of Days to Update: 21

Source: Department of Toxic Substance Control
Telephone: 916-323-3400
Last EDR Contact: 02/23/2009
Next Scheduled EDR Contact: 05/25/2009
Data Release Frequency: No Update Planned

SCH: School Property Evaluation Program

This category contains proposed and existing school sites that are being evaluated by DTSC for possible hazardous materials contamination. In some cases, these properties may be listed in the CalSites category depending on the level of threat to public health and safety or the environment they pose.

Date of Government Version: 01/28/2019
Date Data Arrived at EDR: 01/29/2019
Date Made Active in Reports: 03/05/2019
Number of Days to Update: 35

Source: Department of Toxic Substances Control
Telephone: 916-323-3400
Last EDR Contact: 01/29/2019
Next Scheduled EDR Contact: 05/11/2019
Data Release Frequency: Quarterly

CDL: Clandestine Drug Labs

A listing of drug lab locations. Listing of a location in this database does not indicate that any illegal drug lab materials were or were not present there, and does not constitute a determination that the location either requires or does not require additional cleanup work.

Date of Government Version: 12/31/2017
Date Data Arrived at EDR: 06/12/2018
Date Made Active in Reports: 08/06/2018
Number of Days to Update: 55

Source: Department of Toxic Substances Control
Telephone: 916-255-6504
Last EDR Contact: 04/22/2019
Next Scheduled EDR Contact: 07/22/2019
Data Release Frequency: Varies

CERS HAZ WASTE: CERS HAZ WASTE

List of sites in the California Environmental Protection Agency (CalEPA) Regulated Site Portal which fall under the Hazardous Chemical Management, Hazardous Waste Onsite Treatment, Household Hazardous Waste Collection, Hazardous Waste Generator, and RCRA LQ HW Generator programs.

Date of Government Version: 10/22/2018
Date Data Arrived at EDR: 10/23/2018
Date Made Active in Reports: 11/30/2018
Number of Days to Update: 38

Source: CalEPA
Telephone: 916-323-2514
Last EDR Contact: 04/11/2019
Next Scheduled EDR Contact: 08/05/2019
Data Release Frequency: Quarterly

TOXIC PITS: Toxic Pits Cleanup Act Sites

Toxic PITS Cleanup Act Sites. TOXIC PITS identifies sites suspected of containing hazardous substances where cleanup has not yet been completed.

Date of Government Version: 07/01/1995
Date Data Arrived at EDR: 08/30/1995
Date Made Active in Reports: 09/26/1995
Number of Days to Update: 27

Source: State Water Resources Control Board
Telephone: 916-227-4364
Last EDR Contact: 01/26/2009
Next Scheduled EDR Contact: 04/27/2009
Data Release Frequency: No Update Planned

US CDL: Clandestine Drug Labs

A listing of clandestine drug lab locations. The U.S. Department of Justice ("the Department") provides this web site as a public service. It contains addresses of some locations where law enforcement agencies reported they found chemicals or other items that indicated the presence of either clandestine drug laboratories or dumpsites. In most cases, the source of the entries is not the Department, and the Department has not verified the entry and does not guarantee its accuracy. Members of the public must verify the accuracy of all entries by, for example, contacting local law enforcement and local health departments.

Date of Government Version: 02/24/2019
Date Data Arrived at EDR: 02/26/2019
Date Made Active in Reports: 04/17/2019
Number of Days to Update: 50

Source: Drug Enforcement Administration
Telephone: 202-307-1000
Last EDR Contact: 02/21/2019
Next Scheduled EDR Contact: 06/10/2019
Data Release Frequency: Quarterly

PFAS: PFAS Contamination Site Location Listing

A listing of PFAS contaminated sites included in the GeoTracker database.

Date of Government Version: 02/21/2019
Date Data Arrived at EDR: 02/22/2019
Date Made Active in Reports: 04/15/2019
Number of Days to Update: 52

Source: State Water Resources Control Board
Telephone: 866-480-1028
Last EDR Contact: 03/11/2019
Next Scheduled EDR Contact: 06/24/2019
Data Release Frequency: Varies

Local Lists of Registered Storage Tanks

SWEEPS UST: SWEEPS UST Listing

Statewide Environmental Evaluation and Planning System. This underground storage tank listing was updated and maintained by a company contacted by the SWRCB in the early 1990's. The listing is no longer updated or maintained. The local agency is the contact for more information on a site on the SWEEPS list.

Date of Government Version: 06/01/1994
Date Data Arrived at EDR: 07/07/2005
Date Made Active in Reports: 08/11/2005
Number of Days to Update: 35

Source: State Water Resources Control Board
Telephone: N/A
Last EDR Contact: 06/03/2005
Next Scheduled EDR Contact: N/A
Data Release Frequency: No Update Planned

UST MENDOCINO: Mendocino County UST Database

A listing of underground storage tank locations in Mendocino County.

Date of Government Version: 12/04/2018
Date Data Arrived at EDR: 12/06/2018
Date Made Active in Reports: 12/14/2018
Number of Days to Update: 8

Source: Department of Public Health
Telephone: 707-463-4466
Last EDR Contact: 02/21/2019
Next Scheduled EDR Contact: 06/10/2019
Data Release Frequency: Annually

HIST UST: Hazardous Substance Storage Container Database

The Hazardous Substance Storage Container Database is a historical listing of UST sites. Refer to local/county source for current data.

Date of Government Version: 10/15/1990
Date Data Arrived at EDR: 01/25/1991
Date Made Active in Reports: 02/12/1991
Number of Days to Update: 18

Source: State Water Resources Control Board
Telephone: 916-341-5851
Last EDR Contact: 07/26/2001
Next Scheduled EDR Contact: N/A
Data Release Frequency: No Update Planned

SAN FRANCISCO AST: Aboveground Storage Tank Site Listing
Aboveground storage tank sites

Date of Government Version: 09/11/2018
Date Data Arrived at EDR: 09/12/2018
Date Made Active in Reports: 10/11/2018
Number of Days to Update: 29

Source: San Francisco County Department of Public Health
Telephone: 415-252-3896
Last EDR Contact: 01/31/2019
Next Scheduled EDR Contact: 05/20/2019
Data Release Frequency: Varies

CERS TANKS: California Environmental Reporting System (CERS) Tanks
List of sites in the California Environmental Protection Agency (CalEPA) Regulated Site Portal which fall under the Aboveground Petroleum Storage and Underground Storage Tank regulatory programs.

Date of Government Version: 10/22/2018
Date Data Arrived at EDR: 10/23/2018
Date Made Active in Reports: 11/30/2018
Number of Days to Update: 38

Source: California Environmental Protection Agency
Telephone: 916-323-2514
Last EDR Contact: 04/11/2019
Next Scheduled EDR Contact: 08/05/2019
Data Release Frequency: Quarterly

CA FID UST: Facility Inventory Database
The Facility Inventory Database (FID) contains a historical listing of active and inactive underground storage tank locations from the State Water Resource Control Board. Refer to local/county source for current data.

Date of Government Version: 10/31/1994
Date Data Arrived at EDR: 09/05/1995
Date Made Active in Reports: 09/29/1995
Number of Days to Update: 24

Source: California Environmental Protection Agency
Telephone: 916-341-5851
Last EDR Contact: 12/28/1998
Next Scheduled EDR Contact: N/A
Data Release Frequency: No Update Planned

Local Land Records

LIENS: Environmental Liens Listing
A listing of property locations with environmental liens for California where DTSC is a lien holder.

Date of Government Version: 02/28/2019
Date Data Arrived at EDR: 03/01/2019
Date Made Active in Reports: 04/02/2019
Number of Days to Update: 32

Source: Department of Toxic Substances Control
Telephone: 916-323-3400
Last EDR Contact: 02/27/2019
Next Scheduled EDR Contact: 06/17/2019
Data Release Frequency: Varies

LIENS 2: CERCLA Lien Information
A Federal CERCLA ('Superfund') lien can exist by operation of law at any site or property at which EPA has spent Superfund monies. These monies are spent to investigate and address releases and threatened releases of contamination. CERCLIS provides information as to the identity of these sites and properties.

Date of Government Version: 03/11/2019
Date Data Arrived at EDR: 03/14/2019
Date Made Active in Reports: 03/21/2019
Number of Days to Update: 7

Source: Environmental Protection Agency
Telephone: 202-564-6023
Last EDR Contact: 04/18/2019
Next Scheduled EDR Contact: 08/05/2019
Data Release Frequency: Semi-Annually

DEED: Deed Restriction Listing

Site Mitigation and Brownfields Reuse Program Facility Sites with Deed Restrictions & Hazardous Waste Management Program Facility Sites with Deed / Land Use Restriction. The DTSC Site Mitigation and Brownfields Reuse Program (SMBRP) list includes sites cleaned up under the program's oversight and generally does not include current or former hazardous waste facilities that required a hazardous waste facility permit. The list represents deed restrictions that are active. Some sites have multiple deed restrictions. The DTSC Hazardous Waste Management Program (HWMP) has developed a list of current or former hazardous waste facilities that have a recorded land use restriction at the local county recorder's office. The land use restrictions on this list were required by the DTSC HWMP as a result of the presence of hazardous substances that remain on site after the facility (or part of the facility) has been closed or cleaned up. The types of land use restriction include deed notice, deed restriction, or a land use restriction that binds current and future owners.

Date of Government Version: 03/04/2019
Date Data Arrived at EDR: 03/05/2019
Date Made Active in Reports: 04/01/2019
Number of Days to Update: 27

Source: DTSC and SWRCB
Telephone: 916-323-3400
Last EDR Contact: 03/05/2019
Next Scheduled EDR Contact: 06/17/2019
Data Release Frequency: Semi-Annually

Records of Emergency Release Reports

HMIRS: Hazardous Materials Information Reporting System
Hazardous Materials Incident Report System. HMIRS contains hazardous material spill incidents reported to DOT.

Date of Government Version: 02/08/2019
Date Data Arrived at EDR: 02/08/2019
Date Made Active in Reports: 03/21/2019
Number of Days to Update: 41

Source: U.S. Department of Transportation
Telephone: 202-366-4555
Last EDR Contact: 03/26/2019
Next Scheduled EDR Contact: 07/08/2019
Data Release Frequency: Quarterly

CHMIRS: California Hazardous Material Incident Report System
California Hazardous Material Incident Reporting System. CHMIRS contains information on reported hazardous material incidents (accidental releases or spills).

Date of Government Version: 10/24/2018
Date Data Arrived at EDR: 01/24/2019
Date Made Active in Reports: 03/05/2019
Number of Days to Update: 40

Source: Office of Emergency Services
Telephone: 916-845-8400
Last EDR Contact: 01/24/2019
Next Scheduled EDR Contact: 05/06/2019
Data Release Frequency: Semi-Annually

LDS: Land Disposal Sites Listing (GEOTRACKER)
Land Disposal sites (Landfills) included in GeoTracker. GeoTracker is the Water Boards data management system for sites that impact, or have the potential to impact, water quality in California, with emphasis on groundwater.

Date of Government Version: 12/10/2018
Date Data Arrived at EDR: 12/11/2018
Date Made Active in Reports: 01/15/2019
Number of Days to Update: 35

Source: State Water Qualilty Control Board
Telephone: 866-480-1028
Last EDR Contact: 12/12/2018
Next Scheduled EDR Contact: 03/25/2019
Data Release Frequency: Quarterly

MCS: Military Cleanup Sites Listing (GEOTRACKER)
Military sites (consisting of: Military UST sites; Military Privatized sites; and Military Cleanup sites [formerly known as DoD non UST]) included in GeoTracker. GeoTracker is the Water Boards data management system for sites that impact, or have the potential to impact, water quality in California, with emphasis on groundwater.

Date of Government Version: 12/10/2018
Date Data Arrived at EDR: 12/11/2018
Date Made Active in Reports: 01/15/2019
Number of Days to Update: 35

Source: State Water Resources Control Board
Telephone: 866-480-1028
Last EDR Contact: 12/12/2018
Next Scheduled EDR Contact: 03/25/2019
Data Release Frequency: Quarterly

SPILLS 90: SPILLS90 data from FirstSearch

Spills 90 includes those spill and release records available exclusively from FirstSearch databases. Typically, they may include chemical, oil and/or hazardous substance spills recorded after 1990. Duplicate records that are already included in EDR incident and release records are not included in Spills 90.

Date of Government Version: 06/06/2012
Date Data Arrived at EDR: 01/03/2013
Date Made Active in Reports: 02/22/2013
Number of Days to Update: 50

Source: FirstSearch
Telephone: N/A
Last EDR Contact: 01/03/2013
Next Scheduled EDR Contact: N/A
Data Release Frequency: No Update Planned

Other Ascertainable Records

RCRA NonGen / NLR: RCRA - Non Generators / No Longer Regulated

RCRAInfo is EPA's comprehensive information system, providing access to data supporting the Resource Conservation and Recovery Act (RCRA) of 1976 and the Hazardous and Solid Waste Amendments (HSWA) of 1984. The database includes selective information on sites which generate, transport, store, treat and/or dispose of hazardous waste as defined by the Resource Conservation and Recovery Act (RCRA). Non-Generators do not presently generate hazardous waste.

Date of Government Version: 03/25/2019
Date Data Arrived at EDR: 03/27/2019
Date Made Active in Reports: 04/17/2019
Number of Days to Update: 21

Source: Environmental Protection Agency
Telephone: (415) 495-8895
Last EDR Contact: 03/27/2019
Next Scheduled EDR Contact: 07/08/2019
Data Release Frequency: Quarterly

FUDS: Formerly Used Defense Sites

The listing includes locations of Formerly Used Defense Sites properties where the US Army Corps of Engineers is actively working or will take necessary cleanup actions.

Date of Government Version: 01/31/2015
Date Data Arrived at EDR: 07/08/2015
Date Made Active in Reports: 10/13/2015
Number of Days to Update: 97

Source: U.S. Army Corps of Engineers
Telephone: 202-528-4285
Last EDR Contact: 04/03/2019
Next Scheduled EDR Contact: 06/03/2019
Data Release Frequency: Varies

DOD: Department of Defense Sites

This data set consists of federally owned or administered lands, administered by the Department of Defense, that have any area equal to or greater than 640 acres of the United States, Puerto Rico, and the U.S. Virgin Islands.

Date of Government Version: 12/31/2005
Date Data Arrived at EDR: 11/10/2006
Date Made Active in Reports: 01/11/2007
Number of Days to Update: 62

Source: USGS
Telephone: 888-275-8747
Last EDR Contact: 04/12/2019
Next Scheduled EDR Contact: 07/22/2019
Data Release Frequency: Semi-Annually

FEDLAND: Federal and Indian Lands

Federally and Indian administrated lands of the United States. Lands included are administrated by: Army Corps of Engineers, Bureau of Reclamation, National Wild and Scenic River, National Wildlife Refuge, Public Domain Land, Wilderness, Wilderness Study Area, Wildlife Management Area, Bureau of Indian Affairs, Bureau of Land Management, Department of Justice, Forest Service, Fish and Wildlife Service, National Park Service.

Date of Government Version: 12/31/2005
Date Data Arrived at EDR: 02/06/2006
Date Made Active in Reports: 01/11/2007
Number of Days to Update: 339

Source: U.S. Geological Survey
Telephone: 888-275-8747
Last EDR Contact: 04/12/2019
Next Scheduled EDR Contact: 07/22/2019
Data Release Frequency: N/A

SCRD DRYCLEANERS: State Coalition for Remediation of Drycleaners Listing

The State Coalition for Remediation of Drycleaners was established in 1998, with support from the U.S. EPA Office of Superfund Remediation and Technology Innovation. It is comprised of representatives of states with established drycleaner remediation programs. Currently the member states are Alabama, Connecticut, Florida, Illinois, Kansas, Minnesota, Missouri, North Carolina, Oregon, South Carolina, Tennessee, Texas, and Wisconsin.

Date of Government Version: 01/01/2017
Date Data Arrived at EDR: 02/03/2017
Date Made Active in Reports: 04/07/2017
Number of Days to Update: 63

Source: Environmental Protection Agency
Telephone: 615-532-8599
Last EDR Contact: 02/15/2019
Next Scheduled EDR Contact: 05/27/2019
Data Release Frequency: Varies

US FIN ASSUR: Financial Assurance Information

All owners and operators of facilities that treat, store, or dispose of hazardous waste are required to provide proof that they will have sufficient funds to pay for the clean up, closure, and post-closure care of their facilities.

Date of Government Version: 01/31/2019
Date Data Arrived at EDR: 02/04/2019
Date Made Active in Reports: 03/08/2019
Number of Days to Update: 32

Source: Environmental Protection Agency
Telephone: 202-566-1917
Last EDR Contact: 03/26/2019
Next Scheduled EDR Contact: 07/08/2019
Data Release Frequency: Quarterly

EPA WATCH LIST: EPA WATCH LIST

EPA maintains a "Watch List" to facilitate dialogue between EPA, state and local environmental agencies on enforcement matters relating to facilities with alleged violations identified as either significant or high priority. Being on the Watch List does not mean that the facility has actually violated the law only that an investigation by EPA or a state or local environmental agency has led those organizations to allege that an unproven violation has in fact occurred. Being on the Watch List does not represent a higher level of concern regarding the alleged violations that were detected, but instead indicates cases requiring additional dialogue between EPA, state and local agencies - primarily because of the length of time the alleged violation has gone unaddressed or unresolved.

Date of Government Version: 08/30/2013
Date Data Arrived at EDR: 03/21/2014
Date Made Active in Reports: 06/17/2014
Number of Days to Update: 88

Source: Environmental Protection Agency
Telephone: 617-520-3000
Last EDR Contact: 02/08/2019
Next Scheduled EDR Contact: 05/20/2019
Data Release Frequency: Quarterly

2020 COR ACTION: 2020 Corrective Action Program List

The EPA has set ambitious goals for the RCRA Corrective Action program by creating the 2020 Corrective Action Universe. This RCRA cleanup baseline includes facilities expected to need corrective action. The 2020 universe contains a wide variety of sites. Some properties are heavily contaminated while others were contaminated but have since been cleaned up. Still others have not been fully investigated yet, and may require little or no remediation. Inclusion in the 2020 Universe does not necessarily imply failure on the part of a facility to meet its RCRA obligations.

Date of Government Version: 09/30/2017
Date Data Arrived at EDR: 05/08/2018
Date Made Active in Reports: 07/20/2018
Number of Days to Update: 73

Source: Environmental Protection Agency
Telephone: 703-308-4044
Last EDR Contact: 02/08/2019
Next Scheduled EDR Contact: 05/20/2019
Data Release Frequency: Varies

TSCA: Toxic Substances Control Act

Toxic Substances Control Act. TSCA identifies manufacturers and importers of chemical substances included on the TSCA Chemical Substance Inventory list. It includes data on the production volume of these substances by plant site.

Date of Government Version: 12/31/2016
Date Data Arrived at EDR: 06/21/2017
Date Made Active in Reports: 01/05/2018
Number of Days to Update: 198

Source: EPA
Telephone: 202-260-5521
Last EDR Contact: 03/22/2019
Next Scheduled EDR Contact: 07/01/2019
Data Release Frequency: Every 4 Years

TRIS: Toxic Chemical Release Inventory System

Toxic Release Inventory System. TRIS identifies facilities which release toxic chemicals to the air, water and land in reportable quantities under SARA Title III Section 313.

Date of Government Version: 12/31/2016
Date Data Arrived at EDR: 01/10/2018
Date Made Active in Reports: 01/12/2018
Number of Days to Update: 2

Source: EPA
Telephone: 202-566-0250
Last EDR Contact: 02/20/2019
Next Scheduled EDR Contact: 06/03/2019
Data Release Frequency: Annually

SSTS: Section 7 Tracking Systems

Section 7 of the Federal Insecticide, Fungicide and Rodenticide Act, as amended (92 Stat. 829) requires all registered pesticide-producing establishments to submit a report to the Environmental Protection Agency by March 1st each year. Each establishment must report the types and amounts of pesticides, active ingredients and devices being produced, and those having been produced and sold or distributed in the past year.

Date of Government Version: 12/31/2009
Date Data Arrived at EDR: 12/10/2010
Date Made Active in Reports: 02/25/2011
Number of Days to Update: 77

Source: EPA
Telephone: 202-564-4203
Last EDR Contact: 04/24/2019
Next Scheduled EDR Contact: 08/05/2019
Data Release Frequency: Annually

ROD: Records Of Decision

Record of Decision. ROD documents mandate a permanent remedy at an NPL (Superfund) site containing technical and health information to aid in the cleanup.

Date of Government Version: 03/11/2019
Date Data Arrived at EDR: 03/14/2019
Date Made Active in Reports: 04/01/2019
Number of Days to Update: 18

Source: EPA
Telephone: 703-416-0223
Last EDR Contact: 04/18/2019
Next Scheduled EDR Contact: 06/17/2019
Data Release Frequency: Annually

RMP: Risk Management Plans

When Congress passed the Clean Air Act Amendments of 1990, it required EPA to publish regulations and guidance for chemical accident prevention at facilities using extremely hazardous substances. The Risk Management Program Rule (RMP Rule) was written to implement Section 112(r) of these amendments. The rule, which built upon existing industry codes and standards, requires companies of all sizes that use certain flammable and toxic substances to develop a Risk Management Program, which includes a(n): Hazard assessment that details the potential effects of an accidental release, an accident history of the last five years, and an evaluation of worst-case and alternative accidental releases; Prevention program that includes safety precautions and maintenance, monitoring, and employee training measures; and Emergency response program that spells out emergency health care, employee training measures and procedures for informing the public and response agencies (e.g the fire department) should an accident occur.

Date of Government Version: 02/01/2019
Date Data Arrived at EDR: 02/14/2019
Date Made Active in Reports: 03/21/2019
Number of Days to Update: 35

Source: Environmental Protection Agency
Telephone: 202-564-8600
Last EDR Contact: 04/22/2019
Next Scheduled EDR Contact: 08/05/2019
Data Release Frequency: Varies

RAATS: RCRA Administrative Action Tracking System

RCRA Administration Action Tracking System. RAATS contains records based on enforcement actions issued under RCRA pertaining to major violators and includes administrative and civil actions brought by the EPA. For administration actions after September 30, 1995, data entry in the RAATS database was discontinued. EPA will retain a copy of the database for historical records. It was necessary to terminate RAATS because a decrease in agency resources made it impossible to continue to update the information contained in the database.

Date of Government Version: 04/17/1995
Date Data Arrived at EDR: 07/03/1995
Date Made Active in Reports: 08/07/1995
Number of Days to Update: 35

Source: EPA
Telephone: 202-564-4104
Last EDR Contact: 06/02/2008
Next Scheduled EDR Contact: 09/01/2008
Data Release Frequency: No Update Planned

PRP: Potentially Responsible Parties
A listing of verified Potentially Responsible Parties

Date of Government Version: 03/11/2019
Date Data Arrived at EDR: 03/14/2019
Date Made Active in Reports: 04/17/2019
Number of Days to Update: 34

Source: EPA
Telephone: 202-564-6023
Last EDR Contact: 04/18/2019
Next Scheduled EDR Contact: 05/20/2019
Data Release Frequency: Quarterly

PADS: PCB Activity Database System
PCB Activity Database. PADS Identifies generators, transporters, commercial storers and/or brokers and disposers of PCB's who are required to notify the EPA of such activities.

Date of Government Version: 09/14/2018
Date Data Arrived at EDR: 10/11/2018
Date Made Active in Reports: 12/07/2018
Number of Days to Update: 57

Source: EPA
Telephone: 202-566-0500
Last EDR Contact: 04/10/2019
Next Scheduled EDR Contact: 07/22/2019
Data Release Frequency: Annually

ICIS: Integrated Compliance Information System
The Integrated Compliance Information System (ICIS) supports the information needs of the national enforcement and compliance program as well as the unique needs of the National Pollutant Discharge Elimination System (NPDES) program.

Date of Government Version: 11/18/2016
Date Data Arrived at EDR: 11/23/2016
Date Made Active in Reports: 02/10/2017
Number of Days to Update: 79

Source: Environmental Protection Agency
Telephone: 202-564-2501
Last EDR Contact: 04/08/2019
Next Scheduled EDR Contact: 07/22/2019
Data Release Frequency: Quarterly

FTTS: FIFRA/ TSCA Tracking System - FIFRA (Federal Insecticide, Fungicide, & Rodenticide Act)/TSCA (Toxic Substances Control Act)
FTTS tracks administrative cases and pesticide enforcement actions and compliance activities related to FIFRA, TSCA and EPCRA (Emergency Planning and Community Right-to-Know Act). To maintain currency, EDR contacts the Agency on a quarterly basis.

Date of Government Version: 04/09/2009
Date Data Arrived at EDR: 04/16/2009
Date Made Active in Reports: 05/11/2009
Number of Days to Update: 25

Source: EPA/Office of Prevention, Pesticides and Toxic Substances
Telephone: 202-566-1667
Last EDR Contact: 08/18/2017
Next Scheduled EDR Contact: 12/04/2017
Data Release Frequency: Quarterly

FTTS INSP: FIFRA/ TSCA Tracking System - FIFRA (Federal Insecticide, Fungicide, & Rodenticide Act)/TSCA (Toxic Substances Control Act)
A listing of FIFRA/TSCA Tracking System (FTTS) inspections and enforcements.

Date of Government Version: 04/09/2009
Date Data Arrived at EDR: 04/16/2009
Date Made Active in Reports: 05/11/2009
Number of Days to Update: 25

Source: EPA
Telephone: 202-566-1667
Last EDR Contact: 08/18/2017
Next Scheduled EDR Contact: 12/04/2017
Data Release Frequency: Quarterly

MLTS: Material Licensing Tracking System
MLTS is maintained by the Nuclear Regulatory Commission and contains a list of approximately 8,100 sites which possess or use radioactive materials and which are subject to NRC licensing requirements. To maintain currency, EDR contacts the Agency on a quarterly basis.

Date of Government Version: 08/30/2016
Date Data Arrived at EDR: 09/08/2016
Date Made Active in Reports: 10/21/2016
Number of Days to Update: 43

Source: Nuclear Regulatory Commission
Telephone: 301-415-7169
Last EDR Contact: 04/22/2019
Next Scheduled EDR Contact: 08/05/2019
Data Release Frequency: Quarterly

COAL ASH DOE: Steam-Electric Plant Operation Data
A listing of power plants that store ash in surface ponds.

Date of Government Version: 12/31/2005
Date Data Arrived at EDR: 08/07/2009
Date Made Active in Reports: 10/22/2009
Number of Days to Update: 76

Source: Department of Energy
Telephone: 202-586-8719
Last EDR Contact: 03/07/2019
Next Scheduled EDR Contact: 06/17/2019
Data Release Frequency: Varies

COAL ASH EPA: Coal Combustion Residues Surface Impoundments List
A listing of coal combustion residues surface impoundments with high hazard potential ratings.

Date of Government Version: 07/01/2014
Date Data Arrived at EDR: 09/10/2014
Date Made Active in Reports: 10/20/2014
Number of Days to Update: 40

Source: Environmental Protection Agency
Telephone: N/A
Last EDR Contact: 03/05/2019
Next Scheduled EDR Contact: 06/17/2019
Data Release Frequency: Varies

PCB TRANSFORMER: PCB Transformer Registration Database
The database of PCB transformer registrations that includes all PCB registration submittals.

Date of Government Version: 05/24/2017
Date Data Arrived at EDR: 11/30/2017
Date Made Active in Reports: 12/15/2017
Number of Days to Update: 15

Source: Environmental Protection Agency
Telephone: 202-566-0517
Last EDR Contact: 01/25/2019
Next Scheduled EDR Contact: 05/06/2019
Data Release Frequency: Varies

RADINFO: Radiation Information Database
The Radiation Information Database (RADINFO) contains information about facilities that are regulated by U.S. Environmental Protection Agency (EPA) regulations for radiation and radioactivity.

Date of Government Version: 01/02/2019
Date Data Arrived at EDR: 01/03/2019
Date Made Active in Reports: 03/15/2019
Number of Days to Update: 71

Source: Environmental Protection Agency
Telephone: 202-343-9775
Last EDR Contact: 04/02/2019
Next Scheduled EDR Contact: 07/15/2019
Data Release Frequency: Quarterly

HIST FTTS: FIFRA/TSCA Tracking System Administrative Case Listing
A complete administrative case listing from the FIFRA/TSCA Tracking System (FTTS) for all ten EPA regions. The information was obtained from the National Compliance Database (NCDB). NCDB supports the implementation of FIFRA (Federal Insecticide, Fungicide, and Rodenticide Act) and TSCA (Toxic Substances Control Act). Some EPA regions are now closing out records. Because of that, and the fact that some EPA regions are not providing EPA Headquarters with updated records, it was decided to create a HIST FTTS database. It included records that may not be included in the newer FTTS database updates. This database is no longer updated.

Date of Government Version: 10/19/2006
Date Data Arrived at EDR: 03/01/2007
Date Made Active in Reports: 04/10/2007
Number of Days to Update: 40

Source: Environmental Protection Agency
Telephone: 202-564-2501
Last EDR Contact: 12/17/2007
Next Scheduled EDR Contact: 03/17/2008
Data Release Frequency: No Update Planned

HIST FTTS INSP: FIFRA/TSCA Tracking System Inspection & Enforcement Case Listing
A complete inspection and enforcement case listing from the FIFRA/TSCA Tracking System (FTTS) for all ten EPA regions. The information was obtained from the National Compliance Database (NCDB). NCDB supports the implementation of FIFRA (Federal Insecticide, Fungicide, and Rodenticide Act) and TSCA (Toxic Substances Control Act). Some EPA regions are now closing out records. Because of that, and the fact that some EPA regions are not providing EPA Headquarters with updated records, it was decided to create a HIST FTTS database. It included records that may not be included in the newer FTTS database updates. This database is no longer updated.

Date of Government Version: 10/19/2006
Date Data Arrived at EDR: 03/01/2007
Date Made Active in Reports: 04/10/2007
Number of Days to Update: 40

Source: Environmental Protection Agency
Telephone: 202-564-2501
Last EDR Contact: 12/17/2008
Next Scheduled EDR Contact: 03/17/2008
Data Release Frequency: No Update Planned

DOT OPS: Incident and Accident Data

Department of Transporation, Office of Pipeline Safety Incident and Accident data.

Date of Government Version: 12/03/2018
Date Data Arrived at EDR: 01/29/2019
Date Made Active in Reports: 03/21/2019
Number of Days to Update: 51

Source: Department of Transporation, Office of Pipeline Safety
Telephone: 202-366-4595
Last EDR Contact: 01/29/2019
Next Scheduled EDR Contact: 05/11/2019
Data Release Frequency: Quarterly

CONSENT: Superfund (CERCLA) Consent Decrees

Major legal settlements that establish responsibility and standards for cleanup at NPL (Superfund) sites. Released periodically by United States District Courts after settlement by parties to litigation matters.

Date of Government Version: 12/31/2018
Date Data Arrived at EDR: 02/11/2019
Date Made Active in Reports: 03/21/2019
Number of Days to Update: 38

Source: Department of Justice, Consent Decree Library
Telephone: Varies
Last EDR Contact: 04/05/2019
Next Scheduled EDR Contact: 07/22/2019
Data Release Frequency: Varies

BRS: Biennial Reporting System

The Biennial Reporting System is a national system administered by the EPA that collects data on the generation and management of hazardous waste. BRS captures detailed data from two groups: Large Quantity Generators (LQG) and Treatment, Storage, and Disposal Facilities.

Date of Government Version: 12/31/2015
Date Data Arrived at EDR: 02/22/2017
Date Made Active in Reports: 09/28/2017
Number of Days to Update: 218

Source: EPA/NTIS
Telephone: 800-424-9346
Last EDR Contact: 02/13/2019
Next Scheduled EDR Contact: 06/03/2019
Data Release Frequency: Biennially

INDIAN RESERV: Indian Reservations

This map layer portrays Indian administered lands of the United States that have any area equal to or greater than 640 acres.

Date of Government Version: 12/31/2014
Date Data Arrived at EDR: 07/14/2015
Date Made Active in Reports: 01/10/2017
Number of Days to Update: 546

Source: USGS
Telephone: 202-208-3710
Last EDR Contact: 04/11/2019
Next Scheduled EDR Contact: 07/22/2019
Data Release Frequency: Semi-Annually

FUSRAP: Formerly Utilized Sites Remedial Action Program

DOE established the Formerly Utilized Sites Remedial Action Program (FUSRAP) in 1974 to remediate sites where radioactive contamination remained from Manhattan Project and early U.S. Atomic Energy Commission (AEC) operations.

Date of Government Version: 08/08/2017
Date Data Arrived at EDR: 09/11/2018
Date Made Active in Reports: 09/14/2018
Number of Days to Update: 3

Source: Department of Energy
Telephone: 202-586-3559
Last EDR Contact: 01/31/2019
Next Scheduled EDR Contact: 05/20/2019
Data Release Frequency: Varies

UMTRA: Uranium Mill Tailings Sites

Uranium ore was mined by private companies for federal government use in national defense programs. When the mills shut down, large piles of the sand-like material (mill tailings) remain after uranium has been extracted from the ore. Levels of human exposure to radioactive materials from the piles are low; however, in some cases tailings were used as construction materials before the potential health hazards of the tailings were recognized.

Date of Government Version: 06/23/2017
Date Data Arrived at EDR: 10/11/2017
Date Made Active in Reports: 11/03/2017
Number of Days to Update: 23

Source: Department of Energy
Telephone: 505-845-0011
Last EDR Contact: 02/22/2019
Next Scheduled EDR Contact: 06/03/2019
Data Release Frequency: Varies

LEAD SMELTER 1: Lead Smelter Sites

A listing of former lead smelter site locations.

Date of Government Version: 03/11/2019
Date Data Arrived at EDR: 03/14/2019
Date Made Active in Reports: 03/21/2019
Number of Days to Update: 7

Source: Environmental Protection Agency
Telephone: 703-603-8787
Last EDR Contact: 04/18/2019
Next Scheduled EDR Contact: 07/15/2019
Data Release Frequency: Varies

LEAD SMELTER 2: Lead Smelter Sites

A list of several hundred sites in the U.S. where secondary lead smelting was done from 1931and 1964. These sites may pose a threat to public health through ingestion or inhalation of contaminated soil or dust

Date of Government Version: 04/05/2001
Date Data Arrived at EDR: 10/27/2010
Date Made Active in Reports: 12/02/2010
Number of Days to Update: 36

Source: American Journal of Public Health
Telephone: 703-305-6451
Last EDR Contact: 12/02/2009
Next Scheduled EDR Contact: N/A
Data Release Frequency: No Update Planned

US AIRS (AFS): Aerometric Information Retrieval System Facility Subsystem (AFS)

The database is a sub-system of Aerometric Information Retrieval System (AIRS). AFS contains compliance data on air pollution point sources regulated by the U.S. EPA and/or state and local air regulatory agencies. This information comes from source reports by various stationary sources of air pollution, such as electric power plants, steel mills, factories, and universities, and provides information about the air pollutants they produce. Action, air program, air program pollutant, and general level plant data. It is used to track emissions and compliance data from industrial plants.

Date of Government Version: 10/12/2016
Date Data Arrived at EDR: 10/26/2016
Date Made Active in Reports: 02/03/2017
Number of Days to Update: 100

Source: EPA
Telephone: 202-564-2496
Last EDR Contact: 09/26/2017
Next Scheduled EDR Contact: 01/08/2018
Data Release Frequency: Annually

US AIRS MINOR: Air Facility System Data

A listing of minor source facilities.

Date of Government Version: 10/12/2016
Date Data Arrived at EDR: 10/26/2016
Date Made Active in Reports: 02/03/2017
Number of Days to Update: 100

Source: EPA
Telephone: 202-564-2496
Last EDR Contact: 09/26/2017
Next Scheduled EDR Contact: 01/08/2018
Data Release Frequency: Annually

US MINES: Mines Master Index File

Contains all mine identification numbers issued for mines active or opened since 1971. The data also includes violation information.

Date of Government Version: 11/27/2018
Date Data Arrived at EDR: 02/27/2019
Date Made Active in Reports: 04/01/2019
Number of Days to Update: 33

Source: Department of Labor, Mine Safety and Health Administration
Telephone: 303-231-5959
Last EDR Contact: 02/27/2019
Next Scheduled EDR Contact: 06/10/2019
Data Release Frequency: Semi-Annually

US MINES 2: Ferrous and Nonferrous Metal Mines Database Listing

This map layer includes ferrous (ferrous metal mines are facilities that extract ferrous metals, such as iron ore or molybdenum) and nonferrous (Nonferrous metal mines are facilities that extract nonferrous metals, such as gold, silver, copper, zinc, and lead) metal mines in the United States.

Date of Government Version: 12/05/2005
Date Data Arrived at EDR: 02/29/2008
Date Made Active in Reports: 04/18/2008
Number of Days to Update: 49

Source: USGS
Telephone: 703-648-7709
Last EDR Contact: 03/01/2019
Next Scheduled EDR Contact: 06/10/2019
Data Release Frequency: Varies

US MINES 3: Active Mines & Mineral Plants Database Listing

Active Mines and Mineral Processing Plant operations for commodities monitored by the Minerals Information Team of the USGS.

Date of Government Version: 04/14/2011
Date Data Arrived at EDR: 06/08/2011
Date Made Active in Reports: 09/13/2011
Number of Days to Update: 97

Source: USGS
Telephone: 703-648-7709
Last EDR Contact: 03/01/2019
Next Scheduled EDR Contact: 06/10/2019
Data Release Frequency: Varies

ABANDONED MINES: Abandoned Mines

An inventory of land and water impacted by past mining (primarily coal mining) is maintained by OSMRE to provide information needed to implement the Surface Mining Control and Reclamation Act of 1977 (SMCRA). The inventory contains information on the location, type, and extent of AML impacts, as well as, information on the cost associated with the reclamation of those problems. The inventory is based upon field surveys by State, Tribal, and OSMRE program officials. It is dynamic to the extent that it is modified as new problems are identified and existing problems are reclaimed.

Date of Government Version: 09/10/2018
Date Data Arrived at EDR: 09/11/2018
Date Made Active in Reports: 09/14/2018
Number of Days to Update: 3

Source: Department of Interior
Telephone: 202-208-2609
Last EDR Contact: 03/21/2019
Next Scheduled EDR Contact: 06/24/2019
Data Release Frequency: Quarterly

FINDS: Facility Index System/Facility Registry System

Facility Index System. FINDS contains both facility information and 'pointers' to other sources that contain more detail. EDR includes the following FINDS databases in this report: PCS (Permit Compliance System), AIRS (Aerometric Information Retrieval System), DOCKET (Enforcement Docket used to manage and track information on civil judicial enforcement cases for all environmental statutes), FURS (Federal Underground Injection Control), C-DOCKET (Criminal Docket System used to track criminal enforcement actions for all environmental statutes), FFIS (Federal Facilities Information System), STATE (State Environmental Laws and Statutes), and PADS (PCB Activity Data System).

Date of Government Version: 02/15/2019
Date Data Arrived at EDR: 03/05/2019
Date Made Active in Reports: 03/15/2019
Number of Days to Update: 10

Source: EPA
Telephone: (415) 947-8000
Last EDR Contact: 03/05/2019
Next Scheduled EDR Contact: 06/17/2019
Data Release Frequency: Quarterly

UXO: Unexploded Ordnance Sites

A listing of unexploded ordnance site locations

Date of Government Version: 12/31/2017
Date Data Arrived at EDR: 01/17/2019
Date Made Active in Reports: 04/01/2019
Number of Days to Update: 74

Source: Department of Defense
Telephone: 703-704-1564
Last EDR Contact: 04/15/2019
Next Scheduled EDR Contact: 07/29/2019
Data Release Frequency: Varies

DOCKET HWC: Hazardous Waste Compliance Docket Listing

A complete list of the Federal Agency Hazardous Waste Compliance Docket Facilities.

Date of Government Version: 05/31/2018
Date Data Arrived at EDR: 07/26/2018
Date Made Active in Reports: 10/05/2018
Number of Days to Update: 71

Source: Environmental Protection Agency
Telephone: 202-564-0527
Last EDR Contact: 03/01/2019
Next Scheduled EDR Contact: 06/10/2019
Data Release Frequency: Varies

ECHO: Enforcement & Compliance History Information
ECHO provides integrated compliance and enforcement information for about 800,000 regulated facilities nationwide.

Date of Government Version: 03/03/2019
Date Data Arrived at EDR: 03/05/2019
Date Made Active in Reports: 04/01/2019
Number of Days to Update: 27

Source: Environmental Protection Agency
Telephone: 202-564-2280
Last EDR Contact: 04/09/2019
Next Scheduled EDR Contact: 07/22/2019
Data Release Frequency: Quarterly

FUELS PROGRAM: EPA Fuels Program Registered Listing
This listing includes facilities that are registered under the Part 80 (Code of Federal Regulations) EPA Fuels Programs. All companies now are required to submit new and updated registrations.

Date of Government Version: 02/19/2019
Date Data Arrived at EDR: 02/21/2019
Date Made Active in Reports: 04/01/2019
Number of Days to Update: 39

Source: EPA
Telephone: 800-385-6164
Last EDR Contact: 02/21/2019
Next Scheduled EDR Contact: 06/03/2019
Data Release Frequency: Quarterly

CA BOND EXP. PLAN: Bond Expenditure Plan
Department of Health Services developed a site-specific expenditure plan as the basis for an appropriation of Hazardous Substance Cleanup Bond Act funds. It is not updated.

Date of Government Version: 01/01/1989
Date Data Arrived at EDR: 07/27/1994
Date Made Active in Reports: 08/02/1994
Number of Days to Update: 6

Source: Department of Health Services
Telephone: 916-255-2118
Last EDR Contact: 05/31/1994
Next Scheduled EDR Contact: N/A
Data Release Frequency: No Update Planned

CORTESE: "Cortese" Hazardous Waste & Substances Sites List
The sites for the list are designated by the State Water Resource Control Board (LUST), the Integrated Waste Board (SWF/LS), and the Department of Toxic Substances Control (Cal-Sites).

Date of Government Version: 12/20/2018
Date Data Arrived at EDR: 12/21/2018
Date Made Active in Reports: 02/28/2019
Number of Days to Update: 69

Source: CAL EPA/Office of Emergency Information
Telephone: 916-323-3400
Last EDR Contact: 03/26/2019
Next Scheduled EDR Contact: 07/08/2019
Data Release Frequency: Quarterly

CUPA SAN FRANCISCO CO: CUPA Facility Listing
Cupa facilities

Date of Government Version: 09/11/2018
Date Data Arrived at EDR: 09/12/2018
Date Made Active in Reports: 09/19/2018
Number of Days to Update: 7

Source: San Francisco County Department of Environmental Health
Telephone: 415-252-3896
Last EDR Contact: 04/18/2019
Next Scheduled EDR Contact: 05/20/2019
Data Release Frequency: Varies

CUPA LIVERMORE-PLEASANTON: CUPA Facility Listing
list of facilities associated with the various CUPA programs in Livermore-Pleasanton

Date of Government Version: 01/23/2019
Date Data Arrived at EDR: 02/26/2019
Date Made Active in Reports: 04/01/2019
Number of Days to Update: 34

Source: Livermore-Pleasanton Fire Department
Telephone: 925-454-2361
Last EDR Contact: 02/26/2019
Next Scheduled EDR Contact: 05/27/2019
Data Release Frequency: Varies

DRYCLEAN AVAQMD: Antelope Valley Air Quality Management District Drycleaner Listing
A listing of dry cleaners in the Antelope Valley Air Quality Management District.

Date of Government Version: 02/27/2019
Date Data Arrived at EDR: 02/28/2019
Date Made Active in Reports: 04/01/2019
Number of Days to Update: 32

Source: Antelope Valley Air Quality Management District
Telephone: 661-723-8070
Last EDR Contact: 02/27/2019
Next Scheduled EDR Contact: 06/17/2019
Data Release Frequency: Varies

DRYCLEANERS: Cleaner Facilities

A list of drycleaner related facilities that have EPA ID numbers. These are facilities with certain SIC codes: power laundries, family and commercial; garment pressing and cleaner's agents; linen supply; coin-operated laundries and cleaning; drycleaning plants, except rugs; carpet and upholster cleaning; industrial launderers; laundry and garment services.

Date of Government Version: 12/13/2018
Date Data Arrived at EDR: 01/17/2019
Date Made Active in Reports: 03/05/2019
Number of Days to Update: 47

Source: Department of Toxic Substance Control
Telephone: 916-327-4498
Last EDR Contact: 02/27/2019
Next Scheduled EDR Contact: 06/17/2019
Data Release Frequency: Annually

DRYCLEAN SOUTH COAST: South Coast Air Quality Management District Drycleaner Listing

A listing of dry cleaners in the South Coast Air Quality Management District

Date of Government Version: 03/19/2019
Date Data Arrived at EDR: 03/22/2019
Date Made Active in Reports: 04/09/2019
Number of Days to Update: 18

Source: South Coast Air Quality Management District
Telephone: 909-396-3211
Last EDR Contact: 03/22/2019
Next Scheduled EDR Contact: 06/10/2019
Data Release Frequency: Varies

EMI: Emissions Inventory Data

Toxics and criteria pollutant emissions data collected by the ARB and local air pollution agencies.

Date of Government Version: 12/31/2017
Date Data Arrived at EDR: 06/20/2018
Date Made Active in Reports: 08/06/2018
Number of Days to Update: 47

Source: California Air Resources Board
Telephone: 916-322-2990
Last EDR Contact: 03/22/2019
Next Scheduled EDR Contact: 07/01/2019
Data Release Frequency: Varies

ENF: Enforcement Action Listing

A listing of Water Board Enforcement Actions. Formal is everything except Oral/Verbal Communication, Notice of Violation, Expedited Payment Letter, and Staff Enforcement Letter.

Date of Government Version: 11/01/2018
Date Data Arrived at EDR: 11/02/2018
Date Made Active in Reports: 12/13/2018
Number of Days to Update: 41

Source: State Water Resoruces Control Board
Telephone: 916-445-9379
Last EDR Contact: 04/23/2019
Next Scheduled EDR Contact: 08/05/2019
Data Release Frequency: Varies

Financial Assurance 1: Financial Assurance Information Listing

Financial Assurance information

Date of Government Version: 01/10/2019
Date Data Arrived at EDR: 01/23/2019
Date Made Active in Reports: 03/05/2019
Number of Days to Update: 41

Source: Department of Toxic Substances Control
Telephone: 916-255-3628
Last EDR Contact: 04/22/2019
Next Scheduled EDR Contact: 08/05/2019
Data Release Frequency: Varies

Financial Assurance 2: Financial Assurance Information Listing

A listing of financial assurance information for solid waste facilities. Financial assurance is intended to ensure that resources are available to pay for the cost of closure, post-closure care, and corrective measures if the owner or operator of a regulated facility is unable or unwilling to pay.

Date of Government Version: 02/15/2019
Date Data Arrived at EDR: 02/19/2019
Date Made Active in Reports: 03/05/2019
Number of Days to Update: 14

Source: California Integrated Waste Management Board
Telephone: 916-341-6066
Last EDR Contact: 02/11/2019
Next Scheduled EDR Contact: 05/27/2019
Data Release Frequency: Varies

HAZNET: Facility and Manifest Data

Facility and Manifest Data. The data is extracted from the copies of hazardous waste manifests received each year by the DTSC. The annual volume of manifests is typically 700,000 - 1,000,000 annually, representing approximately 350,000 - 500,000 shipments. Data are from the manifests submitted without correction, and therefore many contain some invalid values for data elements such as generator ID, TSD ID, waste category, and disposal method. This database begins with calendar year 1993.

Date of Government Version: 12/31/2017
Date Data Arrived at EDR: 10/10/2018
Date Made Active in Reports: 11/16/2018
Number of Days to Update: 37

Source: California Environmental Protection Agency
Telephone: 916-255-1136
Last EDR Contact: 04/22/2019
Next Scheduled EDR Contact: 07/22/2019
Data Release Frequency: Annually

ICE: ICE

Contains data pertaining to the Permitted Facilities with Inspections / Enforcements sites tracked in Envirostor.

Date of Government Version: 02/19/2019
Date Data Arrived at EDR: 02/20/2019
Date Made Active in Reports: 03/05/2019
Number of Days to Update: 13

Source: Department of Toxic Subsances Control
Telephone: 877-786-9427
Last EDR Contact: 02/20/2019
Next Scheduled EDR Contact: 06/03/2019
Data Release Frequency: Quarterly

HIST CORTESE: Hazardous Waste & Substance Site List

The sites for the list are designated by the State Water Resource Control Board [LUST], the Integrated Waste Board [SWF/LS], and the Department of Toxic Substances Control [CALSITES]. This listing is no longer updated by the state agency.

Date of Government Version: 04/01/2001
Date Data Arrived at EDR: 01/22/2009
Date Made Active in Reports: 04/08/2009
Number of Days to Update: 76

Source: Department of Toxic Substances Control
Telephone: 916-323-3400
Last EDR Contact: 01/22/2009
Next Scheduled EDR Contact: N/A
Data Release Frequency: No Update Planned

HWP: EnviroStor Permitted Facilities Listing

Detailed information on permitted hazardous waste facilities and corrective action ("cleanups") tracked in EnviroStor.

Date of Government Version: 02/19/2019
Date Data Arrived at EDR: 02/20/2019
Date Made Active in Reports: 03/05/2019
Number of Days to Update: 13

Source: Department of Toxic Substances Control
Telephone: 916-323-3400
Last EDR Contact: 02/20/2019
Next Scheduled EDR Contact: 06/03/2019
Data Release Frequency: Quarterly

HWT: Registered Hazardous Waste Transporter Database

A listing of hazardous waste transporters. In California, unless specifically exempted, it is unlawful for any person to transport hazardous wastes unless the person holds a valid registration issued by DTSC. A hazardous waste transporter registration is valid for one year and is assigned a unique registration number.

Date of Government Version: 01/07/2019
Date Data Arrived at EDR: 01/08/2019
Date Made Active in Reports: 03/05/2019
Number of Days to Update: 56

Source: Department of Toxic Substances Control
Telephone: 916-440-7145
Last EDR Contact: 04/09/2019
Next Scheduled EDR Contact: 07/22/2019
Data Release Frequency: Quarterly

MINES: Mines Site Location Listing
A listing of mine site locations from the Office of Mine Reclamation.

Date of Government Version: 12/10/2018
Date Data Arrived at EDR: 12/12/2018
Date Made Active in Reports: 01/15/2019
Number of Days to Update: 34

Source: Department of Conservation
Telephone: 916-322-1080
Last EDR Contact: 12/12/2018
Next Scheduled EDR Contact: 03/25/2019
Data Release Frequency: Quarterly

MWMP: Medical Waste Management Program Listing
The Medical Waste Management Program (MWMP) ensures the proper handling and disposal of medical waste by permitting and inspecting medical waste Offsite Treatment Facilities (PDF) and Transfer Stations (PDF) throughout the state. MWMP also oversees all Medical Waste Transporters.

Date of Government Version: 02/20/2019
Date Data Arrived at EDR: 03/05/2019
Date Made Active in Reports: 04/02/2019
Number of Days to Update: 28

Source: Department of Public Health
Telephone: 916-558-1784
Last EDR Contact: 03/05/2019
Next Scheduled EDR Contact: 06/17/2019
Data Release Frequency: Varies

NPDES: NPDES Permits Listing
A listing of NPDES permits, including stormwater.

Date of Government Version: 02/11/2019
Date Data Arrived at EDR: 02/12/2019
Date Made Active in Reports: 03/07/2019
Number of Days to Update: 23

Source: State Water Resources Control Board
Telephone: 916-445-9379
Last EDR Contact: 02/12/2019
Next Scheduled EDR Contact: 05/27/2019
Data Release Frequency: Quarterly

PEST LIC: Pesticide Regulation Licenses Listing
A listing of licenses and certificates issued by the Department of Pesticide Regulation. The DPR issues licenses and/or certificates to: Persons and businesses that apply or sell pesticides; Pest control dealers and brokers; Persons who advise on agricultural pesticide applications.

Date of Government Version: 03/04/2019
Date Data Arrived at EDR: 03/05/2019
Date Made Active in Reports: 04/05/2019
Number of Days to Update: 31

Source: Department of Pesticide Regulation
Telephone: 916-445-4038
Last EDR Contact: 03/05/2019
Next Scheduled EDR Contact: 06/17/2019
Data Release Frequency: Quarterly

PROC: Certified Processors Database
A listing of certified processors.

Date of Government Version: 12/10/2018
Date Data Arrived at EDR: 12/12/2018
Date Made Active in Reports: 01/15/2019
Number of Days to Update: 34

Source: Department of Conservation
Telephone: 916-323-3836
Last EDR Contact: 03/13/2019
Next Scheduled EDR Contact: 06/24/2019
Data Release Frequency: Quarterly

NOTIFY 65: Proposition 65 Records
Listings of all Proposition 65 incidents reported to counties by the State Water Resources Control Board and the Regional Water Quality Control Board. This database is no longer updated by the reporting agency.

Date of Government Version: 09/19/2018
Date Data Arrived at EDR: 09/20/2018
Date Made Active in Reports: 10/19/2018
Number of Days to Update: 29

Source: State Water Resources Control Board
Telephone: 916-445-3846
Last EDR Contact: 03/18/2019
Next Scheduled EDR Contact: 07/01/2019
Data Release Frequency: No Update Planned

UIC: UIC Listing
A listing of wells identified as underground injection wells, in the California Oil and Gas Wells database.

Date of Government Version: 04/27/2018
Date Data Arrived at EDR: 06/13/2018
Date Made Active in Reports: 07/17/2018
Number of Days to Update: 34

Source: Deaprtment of Conservation
Telephone: 916-445-2408
Last EDR Contact: 03/13/2019
Next Scheduled EDR Contact: 06/24/2019
Data Release Frequency: Varies

UIC GEO: Underground Injection Control Sites (GEOTRACKER)
Underground control injection sites

Date of Government Version: 12/10/2018
Date Data Arrived at EDR: 12/11/2018
Date Made Active in Reports: 01/15/2019
Number of Days to Update: 35

Source: State Water Resource Control Board
Telephone: 866-480-1028
Last EDR Contact: 12/12/2018
Next Scheduled EDR Contact: 03/25/2019
Data Release Frequency: Varies

WASTEWATER PITS: Oil Wastewater Pits Listing
Water officials discovered that oil producers have been dumping chemical-laden wastewater into hundreds of unlined pits that are operating without proper permits. Inspections completed by the Central Valley Regional Water Quality Control Board revealed the existence of previously unidentified waste sites. The water boards review found that more than one-third of the region's active disposal pits are operating without permission.

Date of Government Version: 05/08/2018
Date Data Arrived at EDR: 07/11/2018
Date Made Active in Reports: 09/13/2018
Number of Days to Update: 64

Source: RWQCB, Central Valley Region
Telephone: 559-445-5577
Last EDR Contact: 04/12/2019
Next Scheduled EDR Contact: 07/22/2019
Data Release Frequency: Varies

WDS: Waste Discharge System
Sites which have been issued waste discharge requirements.

Date of Government Version: 06/19/2007
Date Data Arrived at EDR: 06/20/2007
Date Made Active in Reports: 06/29/2007
Number of Days to Update: 9

Source: State Water Resources Control Board
Telephone: 916-341-5227
Last EDR Contact: 02/13/2019
Next Scheduled EDR Contact: 06/03/2019
Data Release Frequency: Quarterly

MILITARY PRIV SITES: Military Privatized Sites (GEOTRACKER)
Military privatized sites

Date of Government Version: 12/10/2018
Date Data Arrived at EDR: 12/11/2018
Date Made Active in Reports: 01/15/2019
Number of Days to Update: 35

Source: State Water Resources Control Board
Telephone: 866-480-1028
Last EDR Contact: 12/12/2018
Next Scheduled EDR Contact: 03/25/2019
Data Release Frequency: Varies

PROJECT: Project Sites (GEOTRACKER)
Projects sites

Date of Government Version: 12/10/2018
Date Data Arrived at EDR: 12/11/2018
Date Made Active in Reports: 01/15/2019
Number of Days to Update: 35

Source: State Water Resources Control Board
Telephone: 866-480-1028
Last EDR Contact: 12/12/2018
Next Scheduled EDR Contact: 03/25/2019
Data Release Frequency: Varies

WDR: Waste Discharge Requirements Listing
In general, the Waste Discharge Requirements (WDRs) Program (sometimes also referred to as the "Non Chapter 15 (Non 15) Program") regulates point discharges that are exempt pursuant to Subsection 20090 of Title 27 and not subject to the Federal Water Pollution Control Act. Exemptions from Title 27 may be granted for nine categories of discharges (e.g., sewage, wastewater, etc.) that meet, and continue to meet, the preconditions listed for each specific exemption. The scope of the WDRs Program also includes the discharge of wastes classified as inert, pursuant to section 20230 of Title 27.

Date of Government Version: 12/10/2018
Date Data Arrived at EDR: 12/12/2018
Date Made Active in Reports: 01/18/2019
Number of Days to Update: 37

Source: State Water Resources Control Board
Telephone: 916-341-5810
Last EDR Contact: 03/13/2019
Next Scheduled EDR Contact: 06/24/2019
Data Release Frequency: Quarterly

CIWQS: California Integrated Water Quality System

The California Integrated Water Quality System (CIWQS) is a computer system used by the State and Regional Water Quality Control Boards to track information about places of environmental interest, manage permits and other orders, track inspections, and manage violations and enforcement activities.

Date of Government Version: 03/05/2019
Date Data Arrived at EDR: 03/05/2019
Date Made Active in Reports: 04/02/2019
Number of Days to Update: 28

Source: State Water Resources Control Board
Telephone: 866-794-4977
Last EDR Contact: 03/05/2019
Next Scheduled EDR Contact: 06/17/2019
Data Release Frequency: Varies

CERS: CalEPA Regulated Site Portal Data

The CalEPA Regulated Site Portal database combines data about environmentally regulated sites and facilities in California into a single database. It combines data from a variety of state and federal databases, and provides an overview of regulated activities across the spectrum of environmental programs for any given location in California. These activities include hazardous materials and waste, state and federal cleanups, impacted ground and surface waters, and toxic materials

Date of Government Version: 10/22/2018
Date Data Arrived at EDR: 10/23/2018
Date Made Active in Reports: 11/30/2018
Number of Days to Update: 38

Source: California Environmental Protection Agency
Telephone: 916-323-2514
Last EDR Contact: 04/11/2019
Next Scheduled EDR Contact: 08/05/2019
Data Release Frequency: Varies

NON-CASE INFO: Non-Case Information Sites (GEOTRACKER)

Non-Case Information sites

Date of Government Version: 12/10/2018
Date Data Arrived at EDR: 12/11/2018
Date Made Active in Reports: 01/15/2019
Number of Days to Update: 35

Source: State Water Resources Control Board
Telephone: 866-480-1028
Last EDR Contact: 12/12/2018
Next Scheduled EDR Contact: 03/25/2019
Data Release Frequency: Varies

WIP: Well Investigation Program Case List

Well Investigation Program case in the San Gabriel and San Fernando Valley area.

Date of Government Version: 07/03/2009
Date Data Arrived at EDR: 07/21/2009
Date Made Active in Reports: 08/03/2009
Number of Days to Update: 13

Source: Los Angeles Water Quality Control Board
Telephone: 213-576-6726
Last EDR Contact: 03/25/2019
Next Scheduled EDR Contact: 07/08/2019
Data Release Frequency: Varies

OTHER OIL GAS: Other Oil & Gas Projects Sites (GEOTRACKER)

Other Oil & Gas Projects sites

Date of Government Version: 12/10/2018
Date Data Arrived at EDR: 12/11/2018
Date Made Active in Reports: 01/15/2019
Number of Days to Update: 35

Source: State Water Resources Control Board
Telephone: 866-480-1028
Last EDR Contact: 12/12/2018
Next Scheduled EDR Contact: 03/25/2019
Data Release Frequency: Varies

PROD WATER PONDS: Produced Water Ponds Sites (GEOTRACKER)

Produced water ponds sites

Date of Government Version: 12/10/2018
Date Data Arrived at EDR: 12/11/2018
Date Made Active in Reports: 01/15/2019
Number of Days to Update: 35

Source: State Water Resources Control Board
Telephone: 866-480-1028
Last EDR Contact: 12/12/2018
Next Scheduled EDR Contact: 03/25/2019
Data Release Frequency: Varies

SAMPLING POINT: Sampling Point ? Public Sites (GEOTRACKER)
Sampling point - public sites

Date of Government Version: 12/10/2018
Date Data Arrived at EDR: 12/11/2018
Date Made Active in Reports: 01/15/2019
Number of Days to Update: 35

Source: State Water Resources Control Board
Telephone: 866-480-1028
Last EDR Contact: 12/12/2018
Next Scheduled EDR Contact: 03/25/2019
Data Release Frequency: Varies

WELL STIM PROJ: Well Stimulation Project (GEOTRACKER)
Includes areas of groundwater monitoring plans, a depiction of the monitoring network, and the facilities, boundaries, and subsurface characteristics of the oilfield and the features (oil and gas wells, produced water ponds, UIC wells, water supply wells, etc?) being monitored

Date of Government Version: 12/10/2018
Date Data Arrived at EDR: 12/11/2018
Date Made Active in Reports: 01/15/2019
Number of Days to Update: 35

Source: State Water Resources Control Board
Telephone: 866-480-1028
Last EDR Contact: 12/12/2018
Next Scheduled EDR Contact: 03/25/2019
Data Release Frequency: Varies

EDR HIGH RISK HISTORICAL RECORDS

EDR Exclusive Records

EDR MGP: EDR Proprietary Manufactured Gas Plants
The EDR Proprietary Manufactured Gas Plant Database includes records of coal gas plants (manufactured gas plants) compiled by EDR's researchers. Manufactured gas sites were used in the United States from the 1800's to 1950's to produce a gas that could be distributed and used as fuel. These plants used whale oil, rosin, coal, or a mixture of coal, oil, and water that also produced a significant amount of waste. Many of the byproducts of the gas production, such as coal tar (oily waste containing volatile and non-volatile chemicals), sludges, oils and other compounds are potentially hazardous to human health and the environment. The byproduct from this process was frequently disposed of directly at the plant site and can remain or spread slowly, serving as a continuous source of soil and groundwater contamination.

Date of Government Version: N/A
Date Data Arrived at EDR: N/A
Date Made Active in Reports: N/A
Number of Days to Update: N/A

Source: EDR, Inc.
Telephone: N/A
Last EDR Contact: N/A
Next Scheduled EDR Contact: N/A
Data Release Frequency: No Update Planned

EDR Hist Auto: EDR Exclusive Historical Auto Stations
EDR has searched selected national collections of business directories and has collected listings of potential gas station/filling station/service station sites that were available to EDR researchers. EDR's review was limited to those categories of sources that might, in EDR's opinion, include gas station/filling station/service station establishments. The categories reviewed included, but were not limited to gas, gas station, gasoline station, filling station, auto, automobile repair, auto service station, service station, etc. This database falls within a category of information EDR classifies as "High Risk Historical Records", or HRHR. EDR's HRHR effort presents unique and sometimes proprietary data about past sites and operations that typically create environmental concerns, but may not show up in current government records searches.

Date of Government Version: N/A
Date Data Arrived at EDR: N/A
Date Made Active in Reports: N/A
Number of Days to Update: N/A

Source: EDR, Inc.
Telephone: N/A
Last EDR Contact: N/A
Next Scheduled EDR Contact: N/A
Data Release Frequency: Varies

EDR Hist Cleaner: EDR Exclusive Historical Cleaners

EDR has searched selected national collections of business directories and has collected listings of potential dry cleaner sites that were available to EDR researchers. EDR's review was limited to those categories of sources that might, in EDR's opinion, include dry cleaning establishments. The categories reviewed included, but were not limited to dry cleaners, cleaners, laundry, laundromat, cleaning/laundry, wash & dry etc. This database falls within a category of information EDR classifies as "High Risk Historical Records", or HRHR. EDR's HRHR effort presents unique and sometimes proprietary data about past sites and operations that typically create environmental concerns, but may not show up in current government records searches.

Date of Government Version: N/A
Date Data Arrived at EDR: N/A
Date Made Active in Reports: N/A
Number of Days to Update: N/A

Source: EDR, Inc.
Telephone: N/A
Last EDR Contact: N/A
Next Scheduled EDR Contact: N/A
Data Release Frequency: Varies

EDR RECOVERED GOVERNMENT ARCHIVES

Exclusive Recovered Govt. Archives

RGA LF: Recovered Government Archive Solid Waste Facilities List

The EDR Recovered Government Archive Landfill database provides a list of landfills derived from historical databases and includes many records that no longer appear in current government lists. Compiled from Records formerly available from the Department of Resources Recycling and Recovery in California.

Date of Government Version: N/A
Date Data Arrived at EDR: 07/01/2013
Date Made Active in Reports: 01/13/2014
Number of Days to Update: 196

Source: Department of Resources Recycling and Recovery
Telephone: N/A
Last EDR Contact: 06/01/2012
Next Scheduled EDR Contact: N/A
Data Release Frequency: Varies

RGA LUST: Recovered Government Archive Leaking Underground Storage Tank

The EDR Recovered Government Archive Leaking Underground Storage Tank database provides a list of LUST incidents derived from historical databases and includes many records that no longer appear in current government lists. Compiled from Records formerly available from the State Water Resources Control Board in California.

Date of Government Version: N/A
Date Data Arrived at EDR: 07/01/2013
Date Made Active in Reports: 12/30/2013
Number of Days to Update: 182

Source: State Water Resources Control Board
Telephone: N/A
Last EDR Contact: 06/01/2012
Next Scheduled EDR Contact: N/A
Data Release Frequency: Varies

COUNTY RECORDS

ALAMEDA COUNTY:

CS ALAMEDA: Contaminated Sites

A listing of contaminated sites overseen by the Toxic Release Program (oil and groundwater contamination from chemical releases and spills) and the Leaking Underground Storage Tank Program (soil and ground water contamination from leaking petroleum USTs).

Date of Government Version: 01/09/2019
Date Data Arrived at EDR: 01/11/2019
Date Made Active in Reports: 03/05/2019
Number of Days to Update: 53

Source: Alameda County Environmental Health Services
Telephone: 510-567-6700
Last EDR Contact: 04/22/2019
Next Scheduled EDR Contact: 07/22/2019
Data Release Frequency: Semi-Annually

UST ALAMEDA: Underground Tanks

Underground storage tank sites located in Alameda county.

Date of Government Version: 01/07/2019
Date Data Arrived at EDR: 01/08/2019
Date Made Active in Reports: 03/08/2019
Number of Days to Update: 59

Source: Alameda County Environmental Health Services
Telephone: 510-567-6700
Last EDR Contact: 04/08/2019
Next Scheduled EDR Contact: 04/24/2047
Data Release Frequency: Semi-Annually

AMADOR COUNTY:

GOVERNMENT RECORDS SEARCHED / DATA CURRENCY TRACKING

CUPA AMADOR: CUPA Facility List
Cupa Facility List

Date of Government Version: 01/07/2019
Date Data Arrived at EDR: 01/08/2019
Date Made Active in Reports: 03/07/2019
Number of Days to Update: 58

Source: Amador County Environmental Health
Telephone: 209-223-6439
Last EDR Contact: 02/27/2019
Next Scheduled EDR Contact: 06/17/2019
Data Release Frequency: Varies

BUTTE COUNTY:

CUPA BUTTE: CUPA Facility Listing
Cupa facility list.

Date of Government Version: 04/21/2017
Date Data Arrived at EDR: 04/25/2017
Date Made Active in Reports: 08/09/2017
Number of Days to Update: 106

Source: Public Health Department
Telephone: 530-538-7149
Last EDR Contact: 04/08/2019
Next Scheduled EDR Contact: 07/22/2019
Data Release Frequency: No Update Planned

CALVERAS COUNTY:

CUPA CALVERAS: CUPA Facility Listing
Cupa Facility Listing

Date of Government Version: 01/24/2019
Date Data Arrived at EDR: 01/25/2019
Date Made Active in Reports: 03/05/2019
Number of Days to Update: 39

Source: Calveras County Environmental Health
Telephone: 209-754-6399
Last EDR Contact: 03/25/2019
Next Scheduled EDR Contact: 07/08/2019
Data Release Frequency: Quarterly

COLUSA COUNTY:

CUPA COLUSA: CUPA Facility List
Cupa facility list.

Date of Government Version: 02/27/2019
Date Data Arrived at EDR: 02/28/2019
Date Made Active in Reports: 04/01/2019
Number of Days to Update: 32

Source: Health & Human Services
Telephone: 530-458-0396
Last EDR Contact: 02/27/2019
Next Scheduled EDR Contact: 05/20/2019
Data Release Frequency: Semi-Annually

CONTRA COSTA COUNTY:

SL CONTRA COSTA: Site List
List includes sites from the underground tank, hazardous waste generator and business plan/2185 programs.

Date of Government Version: 02/14/2019
Date Data Arrived at EDR: 02/19/2019
Date Made Active in Reports: 03/08/2019
Number of Days to Update: 17

Source: Contra Costa Health Services Department
Telephone: 925-646-2286
Last EDR Contact: 01/28/2019
Next Scheduled EDR Contact: 05/11/2019
Data Release Frequency: Semi-Annually

DEL NORTE COUNTY:

CUPA DEL NORTE: CUPA Facility List
Cupa Facility list

Date of Government Version: 01/16/2019
Date Data Arrived at EDR: 02/05/2019
Date Made Active in Reports: 03/05/2019
Number of Days to Update: 28

Source: Del Norte County Environmental Health Division
Telephone: 707-465-0426
Last EDR Contact: 01/28/2019
Next Scheduled EDR Contact: 05/11/2019
Data Release Frequency: Varies

EL DORADO COUNTY:

CUPA EL DORADO: CUPA Facility List
CUPA facility list.

Date of Government Version: 02/27/2019
Date Data Arrived at EDR: 02/28/2019
Date Made Active in Reports: 04/01/2019
Number of Days to Update: 32

Source: El Dorado County Environmental Management Department
Telephone: 530-621-6623
Last EDR Contact: 01/28/2019
Next Scheduled EDR Contact: 05/11/2019
Data Release Frequency: Varies

FRESNO COUNTY:

CUPA FRESNO: CUPA Resources List
Certified Unified Program Agency. CUPA's are responsible for implementing a unified hazardous materials and hazardous waste management regulatory program. The agency provides oversight of businesses that deal with hazardous materials, operate underground storage tanks or aboveground storage tanks.

Date of Government Version: 10/16/2018
Date Data Arrived at EDR: 10/18/2018
Date Made Active in Reports: 11/14/2018
Number of Days to Update: 27

Source: Dept. of Community Health
Telephone: 559-445-3271
Last EDR Contact: 03/29/2019
Next Scheduled EDR Contact: 07/15/2019
Data Release Frequency: Semi-Annually

GLENN COUNTY:

CUPA GLENN: CUPA Facility List
Cupa facility list

Date of Government Version: 01/22/2018
Date Data Arrived at EDR: 01/24/2018
Date Made Active in Reports: 03/14/2018
Number of Days to Update: 49

Source: Glenn County Air Pollution Control District
Telephone: 830-934-6500
Last EDR Contact: 04/22/2019
Next Scheduled EDR Contact: 08/05/2019
Data Release Frequency: Varies

HUMBOLDT COUNTY:

CUPA HUMBOLDT: CUPA Facility List
CUPA facility list.

Date of Government Version: 12/11/2018
Date Data Arrived at EDR: 12/13/2018
Date Made Active in Reports: 01/15/2019
Number of Days to Update: 33

Source: Humboldt County Environmental Health
Telephone: N/A
Last EDR Contact: 11/19/2018
Next Scheduled EDR Contact: 03/04/2019
Data Release Frequency: Semi-Annually

IMPERIAL COUNTY:

CUPA IMPERIAL: CUPA Facility List
Cupa facility list.

Date of Government Version: 01/18/2019
Date Data Arrived at EDR: 01/23/2019
Date Made Active in Reports: 03/05/2019
Number of Days to Update: 41

Source: San Diego Border Field Office
Telephone: 760-339-2777
Last EDR Contact: 04/22/2019
Next Scheduled EDR Contact: 08/05/2019
Data Release Frequency: Varies

INYO COUNTY:

CUPA INYO: CUPA Facility List
Cupa facility list.

Date of Government Version: 04/02/2018
Date Data Arrived at EDR: 04/03/2018
Date Made Active in Reports: 06/14/2018
Number of Days to Update: 72

Source: Inyo County Environmental Health Services
Telephone: 760-878-0238
Last EDR Contact: 02/13/2019
Next Scheduled EDR Contact: 06/03/2019
Data Release Frequency: Varies

KERN COUNTY:

UST KERN: Underground Storage Tank Sites & Tank Listing
Kern County Sites and Tanks Listing.

Date of Government Version: 01/28/2019
Date Data Arrived at EDR: 02/07/2019
Date Made Active in Reports: 03/08/2019
Number of Days to Update: 29

Source: Kern County Environment Health Services Department
Telephone: 661-862-8700
Last EDR Contact: 01/31/2019
Next Scheduled EDR Contact: 05/20/2019
Data Release Frequency: Quarterly

KINGS COUNTY:

CUPA KINGS: CUPA Facility List
A listing of sites included in the county's Certified Unified Program Agency database. California's Secretary for Environmental Protection established the unified hazardous materials and hazardous waste regulatory program as required by chapter 6.11 of the California Health and Safety Code. The Unified Program consolidates the administration, permits, inspections, and enforcement activities.

Date of Government Version: 02/14/2019
Date Data Arrived at EDR: 02/19/2019
Date Made Active in Reports: 03/05/2019
Number of Days to Update: 14

Source: Kings County Department of Public Health
Telephone: 559-584-1411
Last EDR Contact: 02/13/2019
Next Scheduled EDR Contact: 06/03/2019
Data Release Frequency: Varies

LAKE COUNTY:

CUPA LAKE: CUPA Facility List
Cupa facility list

Date of Government Version: 02/08/2019
Date Data Arrived at EDR: 02/12/2019
Date Made Active in Reports: 03/12/2019
Number of Days to Update: 28

Source: Lake County Environmental Health
Telephone: 707-263-1164
Last EDR Contact: 04/15/2019
Next Scheduled EDR Contact: 07/29/2019
Data Release Frequency: Varies

LASSEN COUNTY:

CUPA LASSEN: CUPA Facility List
Cupa facility list

Date of Government Version: 01/17/2019
Date Data Arrived at EDR: 01/18/2019
Date Made Active in Reports: 03/05/2019
Number of Days to Update: 46

Source: Lassen County Environmental Health
Telephone: 530-251-8528
Last EDR Contact: 04/22/2019
Next Scheduled EDR Contact: 08/05/2019
Data Release Frequency: Varies

LOS ANGELES COUNTY:

AOCONCERN: Key Areas of Concerns in Los Angeles County
San Gabriel Valley areas where VOC contamination is at or above the MCL as designated by region 9 EPA office. Date of Government Version: 3/30/2009 Exide Site area is a cleanup plan of lead-impacted soil surrounding the former Exide Facility as designated by the DTSC. Date of Government Version: 7/17/2017

Date of Government Version: 03/30/2009
Date Data Arrived at EDR: 03/31/2009
Date Made Active in Reports: 10/23/2009
Number of Days to Update: 206

Source: N/A
Telephone: N/A
Last EDR Contact: 03/18/2019
Next Scheduled EDR Contact: 07/01/2019
Data Release Frequency: No Update Planned

HMS LOS ANGELES: HMS: Street Number List
Industrial Waste and Underground Storage Tank Sites.

Date of Government Version: 12/19/2018
Date Data Arrived at EDR: 01/10/2019
Date Made Active in Reports: 03/07/2019
Number of Days to Update: 56

Source: Department of Public Works
Telephone: 626-458-3517
Last EDR Contact: 04/22/2019
Next Scheduled EDR Contact: 07/22/2019
Data Release Frequency: Semi-Annually

LF LOS ANGELES: List of Solid Waste Facilities
Solid Waste Facilities in Los Angeles County.

Date of Government Version: 01/14/2019
Date Data Arrived at EDR: 01/15/2019
Date Made Active in Reports: 03/07/2019
Number of Days to Update: 51

Source: La County Department of Public Works
Telephone: 818-458-5185
Last EDR Contact: 04/16/2019
Next Scheduled EDR Contact: 07/29/2019
Data Release Frequency: Varies

LF LOS ANGELES CITY: City of Los Angeles Landfills
Landfills owned and maintained by the City of Los Angeles.

Date of Government Version: 01/01/2019
Date Data Arrived at EDR: 01/15/2019
Date Made Active in Reports: 03/07/2019
Number of Days to Update: 51

Source: Engineering & Construction Division
Telephone: 213-473-7869
Last EDR Contact: 04/15/2019
Next Scheduled EDR Contact: 07/29/2019
Data Release Frequency: Varies

SITE MIT LOS ANGELES: Site Mitigation List
Industrial sites that have had some sort of spill or complaint.

Date of Government Version: 01/30/2019
Date Data Arrived at EDR: 02/01/2019
Date Made Active in Reports: 03/07/2019
Number of Days to Update: 34

Source: Community Health Services
Telephone: 323-890-7806
Last EDR Contact: 04/16/2019
Next Scheduled EDR Contact: 07/29/2019
Data Release Frequency: Annually

UST EL SEGUNDO: City of El Segundo Underground Storage Tank
Underground storage tank sites located in El Segundo city.

Date of Government Version: 01/21/2017
Date Data Arrived at EDR: 04/19/2017
Date Made Active in Reports: 05/10/2017
Number of Days to Update: 21

Source: City of El Segundo Fire Department
Telephone: 310-524-2236
Last EDR Contact: 04/15/2019
Next Scheduled EDR Contact: 07/29/2019
Data Release Frequency: Semi-Annually

UST LONG BEACH: City of Long Beach Underground Storage Tank
Underground storage tank sites located in the city of Long Beach.

Date of Government Version: 03/09/2017
Date Data Arrived at EDR: 03/10/2017
Date Made Active in Reports: 05/03/2017
Number of Days to Update: 54

Source: City of Long Beach Fire Department
Telephone: 562-570-2563
Last EDR Contact: 04/22/2019
Next Scheduled EDR Contact: 08/05/2019
Data Release Frequency: Annually

UST TORRANCE: City of Torrance Underground Storage Tank
Underground storage tank sites located in the city of Torrance.

Date of Government Version: 10/02/2018
Date Data Arrived at EDR: 10/05/2018
Date Made Active in Reports: 11/02/2018
Number of Days to Update: 28

Source: City of Torrance Fire Department
Telephone: 310-618-2973
Last EDR Contact: 04/22/2019
Next Scheduled EDR Contact: 08/05/2019
Data Release Frequency: Semi-Annually

MADERA COUNTY:

CUPA MADERA: CUPA Facility List
A listing of sites included in the county's Certified Unified Program Agency database. California's Secretary for Environmental Protection established the unified hazardous materials and hazardous waste regulatory program as required by chapter 6.11 of the California Health and Safety Code. The Unified Program consolidates the administration, permits, inspections, and enforcement activities.

Date of Government Version: 02/20/2019
Date Data Arrived at EDR: 02/22/2019
Date Made Active in Reports: 03/07/2019
Number of Days to Update: 13

Source: Madera County Environmental Health
Telephone: 559-675-7823
Last EDR Contact: 02/15/2019
Next Scheduled EDR Contact: 06/03/2019
Data Release Frequency: Varies

MARIN COUNTY:

UST MARIN: Underground Storage Tank Sites
Currently permitted USTs in Marin County.

Date of Government Version: 09/26/2018
Date Data Arrived at EDR: 10/04/2018
Date Made Active in Reports: 11/02/2018
Number of Days to Update: 29

Source: Public Works Department Waste Management
Telephone: 415-473-6647
Last EDR Contact: 03/29/2019
Next Scheduled EDR Contact: 07/15/2019
Data Release Frequency: Semi-Annually

MERCED COUNTY:

CUPA MERCED: CUPA Facility List
CUPA facility list.

Date of Government Version: 08/29/2018
Date Data Arrived at EDR: 08/31/2018
Date Made Active in Reports: 09/19/2018
Number of Days to Update: 19

Source: Merced County Environmental Health
Telephone: 209-381-1094
Last EDR Contact: 03/18/2019
Next Scheduled EDR Contact: 06/03/2019
Data Release Frequency: Varies

MONO COUNTY:

CUPA MONO: CUPA Facility List
CUPA Facility List

Date of Government Version: 02/21/2019
Date Data Arrived at EDR: 02/26/2019
Date Made Active in Reports: 04/01/2019
Number of Days to Update: 34

Source: Mono County Health Department
Telephone: 760-932-5580
Last EDR Contact: 02/21/2019
Next Scheduled EDR Contact: 06/10/2019
Data Release Frequency: Varies

MONTEREY COUNTY:

CUPA MONTEREY: CUPA Facility Listing
CUPA Program listing from the Environmental Health Division.

Date of Government Version: 02/05/2019
Date Data Arrived at EDR: 02/07/2019
Date Made Active in Reports: 03/05/2019
Number of Days to Update: 26

Source: Monterey County Health Department
Telephone: 831-796-1297
Last EDR Contact: 04/01/2019
Next Scheduled EDR Contact: 07/15/2019
Data Release Frequency: Varies

NAPA COUNTY:

LUST NAPA: Sites With Reported Contamination
A listing of leaking underground storage tank sites located in Napa county.

Date of Government Version: 01/09/2017
Date Data Arrived at EDR: 01/11/2017
Date Made Active in Reports: 03/02/2017
Number of Days to Update: 50

Source: Napa County Department of Environmental Management
Telephone: 707-253-4269
Last EDR Contact: 02/21/2019
Next Scheduled EDR Contact: 06/10/2019
Data Release Frequency: No Update Planned

UST NAPA: Closed and Operating Underground Storage Tank Sites
Underground storage tank sites located in Napa county.

Date of Government Version: 02/21/2019
Date Data Arrived at EDR: 02/22/2019
Date Made Active in Reports: 03/08/2019
Number of Days to Update: 14

Source: Napa County Department of Environmental Management
Telephone: 707-253-4269
Last EDR Contact: 02/21/2019
Next Scheduled EDR Contact: 06/10/2019
Data Release Frequency: No Update Planned

NEVADA COUNTY:

CUPA NEVADA: CUPA Facility List
CUPA facility list.

Date of Government Version: 01/25/2019
Date Data Arrived at EDR: 01/29/2019
Date Made Active in Reports: 03/05/2019
Number of Days to Update: 35

Source: Community Development Agency
Telephone: 530-265-1467
Last EDR Contact: 01/28/2019
Next Scheduled EDR Contact: 05/11/2019
Data Release Frequency: Varies

ORANGE COUNTY:

IND_SITE ORANGE: List of Industrial Site Cleanups
Petroleum and non-petroleum spills.

Date of Government Version: 01/02/2019
Date Data Arrived at EDR: 02/07/2019
Date Made Active in Reports: 03/05/2019
Number of Days to Update: 26

Source: Health Care Agency
Telephone: 714-834-3446
Last EDR Contact: 02/04/2019
Next Scheduled EDR Contact: 05/20/2019
Data Release Frequency: Annually

LUST ORANGE: List of Underground Storage Tank Cleanups
Orange County Underground Storage Tank Cleanups (LUST).

Date of Government Version: 01/02/2019
Date Data Arrived at EDR: 02/08/2019
Date Made Active in Reports: 03/06/2019
Number of Days to Update: 26

Source: Health Care Agency
Telephone: 714-834-3446
Last EDR Contact: 02/04/2019
Next Scheduled EDR Contact: 05/20/2019
Data Release Frequency: Quarterly

UST ORANGE: List of Underground Storage Tank Facilities
Orange County Underground Storage Tank Facilities (UST).

Date of Government Version: 01/02/2019
Date Data Arrived at EDR: 02/05/2019
Date Made Active in Reports: 03/08/2019
Number of Days to Update: 31

Source: Health Care Agency
Telephone: 714-834-3446
Last EDR Contact: 02/05/2019
Next Scheduled EDR Contact: 05/20/2019
Data Release Frequency: Quarterly

PLACER COUNTY:

MS PLACER: Master List of Facilities
List includes aboveground tanks, underground tanks and cleanup sites.

Date of Government Version: 02/28/2019
Date Data Arrived at EDR: 03/01/2019
Date Made Active in Reports: 04/12/2019
Number of Days to Update: 42

Source: Placer County Health and Human Services
Telephone: 530-745-2363
Last EDR Contact: 02/27/2019
Next Scheduled EDR Contact: 06/17/2019
Data Release Frequency: Semi-Annually

PLUMAS COUNTY:

CUPA PLUMAS: CUPA Facility List
Plumas County CUPA Program facilities.

Date of Government Version: 01/14/2019
Date Data Arrived at EDR: 01/18/2019
Date Made Active in Reports: 03/05/2019
Number of Days to Update: 46

Source: Plumas County Environmental Health
Telephone: 530-283-6355
Last EDR Contact: 04/22/2019
Next Scheduled EDR Contact: 08/05/2019
Data Release Frequency: Varies

RIVERSIDE COUNTY:

LUST RIVERSIDE: Listing of Underground Tank Cleanup Sites
Riverside County Underground Storage Tank Cleanup Sites (LUST).

Date of Government Version: 01/29/2019
Date Data Arrived at EDR: 01/31/2019
Date Made Active in Reports: 03/06/2019
Number of Days to Update: 34

Source: Department of Environmental Health
Telephone: 951-358-5055
Last EDR Contact: 03/18/2019
Next Scheduled EDR Contact: 07/01/2019
Data Release Frequency: Quarterly

UST RIVERSIDE: Underground Storage Tank Tank List
Underground storage tank sites located in Riverside county.

Date of Government Version: 01/29/2019
Date Data Arrived at EDR: 01/31/2019
Date Made Active in Reports: 03/08/2019
Number of Days to Update: 36

Source: Department of Environmental Health
Telephone: 951-358-5055
Last EDR Contact: 03/18/2019
Next Scheduled EDR Contact: 07/01/2019
Data Release Frequency: Quarterly

SACRAMENTO COUNTY:

CS SACRAMENTO: Toxic Site Clean-Up List
List of sites where unauthorized releases of potentially hazardous materials have occurred.

Date of Government Version: 11/07/2018
Date Data Arrived at EDR: 01/04/2019
Date Made Active in Reports: 03/05/2019
Number of Days to Update: 60

Source: Sacramento County Environmental Management
Telephone: 916-875-8406
Last EDR Contact: 04/02/2019
Next Scheduled EDR Contact: 07/15/2019
Data Release Frequency: Quarterly

ML SACRAMENTO: Master Hazardous Materials Facility List
Any business that has hazardous materials on site - hazardous material storage sites, underground storage tanks, waste generators.

Date of Government Version: 11/07/2018
Date Data Arrived at EDR: 12/28/2018
Date Made Active in Reports: 03/05/2019
Number of Days to Update: 67

Source: Sacramento County Environmental Management
Telephone: 916-875-8406
Last EDR Contact: 04/02/2019
Next Scheduled EDR Contact: 07/15/2019
Data Release Frequency: Quarterly

SAN BENITO COUNTY:

CUPA SAN BENITO: CUPA Facility List
Cupa facility list

Date of Government Version: 11/15/2018
Date Data Arrived at EDR: 11/16/2018
Date Made Active in Reports: 12/13/2018
Number of Days to Update: 27

Source: San Benito County Environmental Health
Telephone: N/A
Last EDR Contact: 02/27/2019
Next Scheduled EDR Contact: 05/20/2019
Data Release Frequency: Varies

SAN BERNARDINO COUNTY:

PERMITS SAN BERNARDINO: Hazardous Material Permits
This listing includes underground storage tanks, medical waste handlers/generators, hazardous materials handlers, hazardous waste generators, and waste oil generators/handlers.

Date of Government Version: 02/27/2019
Date Data Arrived at EDR: 02/28/2019
Date Made Active in Reports: 04/02/2019
Number of Days to Update: 33

Source: San Bernardino County Fire Department Hazardous Materials Division
Telephone: 909-387-3041
Last EDR Contact: 02/19/2019
Next Scheduled EDR Contact: 05/20/2019
Data Release Frequency: Quarterly

SAN DIEGO COUNTY:

HMMD SAN DIEGO: Hazardous Materials Management Division Database

The database includes: HE58 - This report contains the business name, site address, business phone number, establishment 'H' permit number, type of permit, and the business status. HE17 - In addition to providing the same information provided in the HE58 listing, HE17 provides inspection dates, violations received by the establishment, hazardous waste generated, the quantity, method of storage, treatment/disposal of waste and the hauler, and information on underground storage tanks. Unauthorized Release List - Includes a summary of environmental contamination cases in San Diego County (underground tank cases, non-tank cases, groundwater contamination, and soil contamination are included.)

Date of Government Version: 03/04/2019
Date Data Arrived at EDR: 03/05/2019
Date Made Active in Reports: 04/02/2019
Number of Days to Update: 28

Source: Hazardous Materials Management Division
Telephone: 619-338-2268
Last EDR Contact: 03/05/2019
Next Scheduled EDR Contact: 06/17/2019
Data Release Frequency: Quarterly

LF SAN DIEGO: Solid Waste Facilities

San Diego County Solid Waste Facilities.

Date of Government Version: 04/18/2018
Date Data Arrived at EDR: 04/24/2018
Date Made Active in Reports: 06/19/2018
Number of Days to Update: 56

Source: Department of Health Services
Telephone: 619-338-2209
Last EDR Contact: 04/22/2019
Next Scheduled EDR Contact: 08/05/2019
Data Release Frequency: Varies

SAN DIEGO CO LOP: Local Oversight Program Listing

A listing of all LOP release sites that are or were under the County of San Diego's jurisdiction. Included are closed or transferred cases, open cases, and cases that did not have a case type indicated. The cases without a case type are mostly complaints; however, some of them could be LOP cases.

Date of Government Version: 10/22/2018
Date Data Arrived at EDR: 10/23/2018
Date Made Active in Reports: 11/30/2018
Number of Days to Update: 38

Source: Department of Environmental Health
Telephone: 858-505-6874
Last EDR Contact: 04/22/2019
Next Scheduled EDR Contact: 08/05/2019
Data Release Frequency: Varies

SAN DIEGO CO. SAM: Environmental Case Listing

The listing contains all underground tank release cases and projects pertaining to properties contaminated with hazardous substances that are actively under review by the Site Assessment and Mitigation Program.

Date of Government Version: 03/23/2010
Date Data Arrived at EDR: 06/15/2010
Date Made Active in Reports: 07/09/2010
Number of Days to Update: 24

Source: San Diego County Department of Environmental Health
Telephone: 619-338-2371
Last EDR Contact: 02/27/2019
Next Scheduled EDR Contact: 06/17/2019
Data Release Frequency: No Update Planned

SAN FRANCISCO COUNTY:

LUST SAN FRANCISCO: Local Oversite Facilities

A listing of leaking underground storage tank sites located in San Francisco county.

Date of Government Version: 09/19/2008
Date Data Arrived at EDR: 09/19/2008
Date Made Active in Reports: 09/29/2008
Number of Days to Update: 10

Source: Department Of Public Health San Francisco County
Telephone: 415-252-3920
Last EDR Contact: 01/31/2019
Next Scheduled EDR Contact: 05/20/2019
Data Release Frequency: Quarterly

UST SAN FRANCISCO: Underground Storage Tank Information

Underground storage tank sites located in San Francisco county.

Date of Government Version: 11/05/2018
Date Data Arrived at EDR: 11/06/2018
Date Made Active in Reports: 12/14/2018
Number of Days to Update: 38

Source: Department of Public Health
Telephone: 415-252-3920
Last EDR Contact: 01/31/2019
Next Scheduled EDR Contact: 05/20/2019
Data Release Frequency: Quarterly

SAN JOAQUIN COUNTY:

UST SAN JOAQUIN: San Joaquin Co. UST
A listing of underground storage tank locations in San Joaquin county.

Date of Government Version: 06/22/2018
Date Data Arrived at EDR: 06/26/2018
Date Made Active in Reports: 07/11/2018
Number of Days to Update: 15

Source: Environmental Health Department
Telephone: N/A
Last EDR Contact: 03/18/2019
Next Scheduled EDR Contact: 07/01/2019
Data Release Frequency: Semi-Annually

SAN LUIS OBISPO COUNTY:

CUPA SAN LUIS OBISPO: CUPA Facility List
Cupa Facility List.

Date of Government Version: 02/13/2019
Date Data Arrived at EDR: 02/15/2019
Date Made Active in Reports: 03/14/2019
Number of Days to Update: 27

Source: San Luis Obispo County Public Health Department
Telephone: 805-781-5596
Last EDR Contact: 02/13/2019
Next Scheduled EDR Contact: 06/03/2019
Data Release Frequency: Varies

SAN MATEO COUNTY:

BI SAN MATEO: Business Inventory
List includes Hazardous Materials Business Plan, hazardous waste generators, and underground storage tanks.

Date of Government Version: 12/03/2018
Date Data Arrived at EDR: 12/12/2018
Date Made Active in Reports: 01/15/2019
Number of Days to Update: 34

Source: San Mateo County Environmental Health Services Division
Telephone: 650-363-1921
Last EDR Contact: 03/13/2019
Next Scheduled EDR Contact: 06/24/2019
Data Release Frequency: Annually

LUST SAN MATEO: Fuel Leak List
A listing of leaking underground storage tank sites located in San Mateo county.

Date of Government Version: 12/13/2018
Date Data Arrived at EDR: 12/18/2018
Date Made Active in Reports: 01/23/2019
Number of Days to Update: 36

Source: San Mateo County Environmental Health Services Division
Telephone: 650-363-1921
Last EDR Contact: 03/25/2019
Next Scheduled EDR Contact: 06/24/2019
Data Release Frequency: Semi-Annually

SANTA BARBARA COUNTY:

CUPA SANTA BARBARA: CUPA Facility Listing
CUPA Program Listing from the Environmental Health Services division.

Date of Government Version: 09/08/2011
Date Data Arrived at EDR: 09/09/2011
Date Made Active in Reports: 10/07/2011
Number of Days to Update: 28

Source: Santa Barbara County Public Health Department
Telephone: 805-686-8167
Last EDR Contact: 02/13/2019
Next Scheduled EDR Contact: 06/03/2019
Data Release Frequency: Varies

SANTA CLARA COUNTY:

CUPA SANTA CLARA: Cupa Facility List
Cupa facility list

Date of Government Version: 02/13/2019
Date Data Arrived at EDR: 02/19/2019
Date Made Active in Reports: 03/06/2019
Number of Days to Update: 15

Source: Department of Environmental Health
Telephone: 408-918-1973
Last EDR Contact: 02/13/2019
Next Scheduled EDR Contact: 06/03/2019
Data Release Frequency: Varies

HIST LUST SANTA CLARA: HIST LUST - Fuel Leak Site Activity Report
A listing of open and closed leaking underground storage tanks. This listing is no longer updated by the county. Leaking underground storage tanks are now handled by the Department of Environmental Health.

Date of Government Version: 03/29/2005
Date Data Arrived at EDR: 03/30/2005
Date Made Active in Reports: 04/21/2005
Number of Days to Update: 22

Source: Santa Clara Valley Water District
Telephone: 408-265-2600
Last EDR Contact: 03/23/2009
Next Scheduled EDR Contact: 06/22/2009
Data Release Frequency: No Update Planned

LUST SANTA CLARA: LOP Listing
A listing of leaking underground storage tanks located in Santa Clara county.

Date of Government Version: 03/03/2014
Date Data Arrived at EDR: 03/05/2014
Date Made Active in Reports: 03/18/2014
Number of Days to Update: 13

Source: Department of Environmental Health
Telephone: 408-918-3417
Last EDR Contact: 02/21/2019
Next Scheduled EDR Contact: 06/10/2019
Data Release Frequency: Annually

SAN JOSE HAZMAT: Hazardous Material Facilities
Hazardous material facilities, including underground storage tank sites.

Date of Government Version: 01/30/2019
Date Data Arrived at EDR: 02/01/2019
Date Made Active in Reports: 03/07/2019
Number of Days to Update: 34

Source: City of San Jose Fire Department
Telephone: 408-535-7694
Last EDR Contact: 01/31/2019
Next Scheduled EDR Contact: 05/20/2019
Data Release Frequency: Annually

SANTA CRUZ COUNTY:

CUPA SANTA CRUZ: CUPA Facility List
CUPA facility listing.

Date of Government Version: 01/21/2017
Date Data Arrived at EDR: 02/22/2017
Date Made Active in Reports: 05/23/2017
Number of Days to Update: 90

Source: Santa Cruz County Environmental Health
Telephone: 831-464-2761
Last EDR Contact: 02/13/2019
Next Scheduled EDR Contact: 06/03/2019
Data Release Frequency: Varies

SHASTA COUNTY:

CUPA SHASTA: CUPA Facility List
Cupa Facility List.

Date of Government Version: 06/15/2017
Date Data Arrived at EDR: 06/19/2017
Date Made Active in Reports: 08/09/2017
Number of Days to Update: 51

Source: Shasta County Department of Resource Management
Telephone: 530-225-5789
Last EDR Contact: 02/13/2019
Next Scheduled EDR Contact: 06/03/2019
Data Release Frequency: Varies

SOLANO COUNTY:

LUST SOLANO: Leaking Underground Storage Tanks
A listing of leaking underground storage tank sites located in Solano county.

Date of Government Version: 11/29/2018
Date Data Arrived at EDR: 12/04/2018
Date Made Active in Reports: 01/11/2019
Number of Days to Update: 38

Source: Solano County Department of Environmental Management
Telephone: 707-784-6770
Last EDR Contact: 02/27/2019
Next Scheduled EDR Contact: 06/17/2019
Data Release Frequency: Quarterly

UST SOLANO: Underground Storage Tanks
Underground storage tank sites located in Solano county.

Date of Government Version: 03/05/2019
Date Data Arrived at EDR: 03/07/2019
Date Made Active in Reports: 04/03/2019
Number of Days to Update: 27

Source: Solano County Department of Environmental Management
Telephone: 707-784-6770
Last EDR Contact: 02/27/2019
Next Scheduled EDR Contact: 06/17/2019
Data Release Frequency: Quarterly

SONOMA COUNTY:

CUPA SONOMA: Cupa Facility List
Cupa Facility list

Date of Government Version: 12/21/2018
Date Data Arrived at EDR: 12/27/2018
Date Made Active in Reports: 01/15/2019
Number of Days to Update: 19

Source: County of Sonoma Fire & Emergency Services Department
Telephone: 707-565-1174
Last EDR Contact: 03/25/2019
Next Scheduled EDR Contact: 07/08/2019
Data Release Frequency: Varies

LUST SONOMA: Leaking Underground Storage Tank Sites
A listing of leaking underground storage tank sites located in Sonoma county.

Date of Government Version: 01/08/2019
Date Data Arrived at EDR: 01/10/2019
Date Made Active in Reports: 03/06/2019
Number of Days to Update: 55

Source: Department of Health Services
Telephone: 707-565-6565
Last EDR Contact: 04/08/2019
Next Scheduled EDR Contact: 07/08/2019
Data Release Frequency: Quarterly

STANISLAUS COUNTY:

CUPA STANISLAUS: CUPA Facility List
Cupa facility list

Date of Government Version: 12/11/2018
Date Data Arrived at EDR: 12/13/2018
Date Made Active in Reports: 01/15/2019
Number of Days to Update: 33

Source: Stanislaus County Department of Ennvironmental Protection
Telephone: 209-525-6751
Last EDR Contact: 04/15/2019
Next Scheduled EDR Contact: 07/29/2019
Data Release Frequency: Varies

SUTTER COUNTY:

UST SUTTER: Underground Storage Tanks
Underground storage tank sites located in Sutter county.

Date of Government Version: 02/28/2019
Date Data Arrived at EDR: 03/01/2019
Date Made Active in Reports: 04/03/2019
Number of Days to Update: 33

Source: Sutter County Environmental Health Services
Telephone: 530-822-7500
Last EDR Contact: 02/27/2019
Next Scheduled EDR Contact: 06/17/2019
Data Release Frequency: Semi-Annually

TEHAMA COUNTY:

CUPA TEHAMA: CUPA Facility List
Cupa facilities

Date of Government Version: 12/13/2018
Date Data Arrived at EDR: 12/18/2018
Date Made Active in Reports: 01/15/2019
Number of Days to Update: 28

Source: Tehama County Department of Environmental Health
Telephone: 530-527-8020
Last EDR Contact: 01/31/2019
Next Scheduled EDR Contact: 05/20/2019
Data Release Frequency: Varies

TRINITY COUNTY:

CUPA TRINITY: CUPA Facility List
Cupa facility list

Date of Government Version: 01/18/2019
Date Data Arrived at EDR: 01/23/2019
Date Made Active in Reports: 03/06/2019
Number of Days to Update: 42

Source: Department of Toxic Substances Control
Telephone: 760-352-0381
Last EDR Contact: 04/22/2019
Next Scheduled EDR Contact: 08/05/2019
Data Release Frequency: Varies

TULARE COUNTY:

CUPA TULARE: CUPA Facility List
Cupa program facilities

Date of Government Version: 12/26/2018
Date Data Arrived at EDR: 12/27/2018
Date Made Active in Reports: 01/15/2019
Number of Days to Update: 19

Source: Tulare County Environmental Health Services Division
Telephone: 559-624-7400
Last EDR Contact: 01/31/2019
Next Scheduled EDR Contact: 05/20/2019
Data Release Frequency: Varies

TUOLUMNE COUNTY:

CUPA TUOLUMNE: CUPA Facility List
Cupa facility list

Date of Government Version: 04/23/2018
Date Data Arrived at EDR: 04/25/2018
Date Made Active in Reports: 06/25/2018
Number of Days to Update: 61

Source: Divison of Environmental Health
Telephone: 209-533-5633
Last EDR Contact: 04/22/2019
Next Scheduled EDR Contact: 08/05/2019
Data Release Frequency: Varies

VENTURA COUNTY:

BWT VENTURA: Business Plan, Hazardous Waste Producers, and Operating Underground Tanks
The BWT list indicates by site address whether the Environmental Health Division has Business Plan (B), Waste Producer (W), and/or Underground Tank (T) information.

Date of Government Version: 12/26/2018
Date Data Arrived at EDR: 01/24/2019
Date Made Active in Reports: 02/28/2019
Number of Days to Update: 35

Source: Ventura County Environmental Health Division
Telephone: 805-654-2813
Last EDR Contact: 04/23/2019
Next Scheduled EDR Contact: 08/05/2019
Data Release Frequency: Quarterly

LF VENTURA: Inventory of Illegal Abandoned and Inactive Sites
Ventura County Inventory of Closed, Illegal Abandoned, and Inactive Sites.

Date of Government Version: 12/01/2011
Date Data Arrived at EDR: 12/01/2011
Date Made Active in Reports: 01/19/2012
Number of Days to Update: 49

Source: Environmental Health Division
Telephone: 805-654-2813
Last EDR Contact: 03/29/2019
Next Scheduled EDR Contact: 07/15/2019
Data Release Frequency: Annually

LUST VENTURA: Listing of Underground Tank Cleanup Sites
Ventura County Underground Storage Tank Cleanup Sites (LUST).

Date of Government Version: 05/29/2008
Date Data Arrived at EDR: 06/24/2008
Date Made Active in Reports: 07/31/2008
Number of Days to Update: 37

Source: Environmental Health Division
Telephone: 805-654-2813
Last EDR Contact: 02/07/2019
Next Scheduled EDR Contact: 05/27/2019
Data Release Frequency: Quarterly

MED WASTE VENTURA: Medical Waste Program List
To protect public health and safety and the environment from potential exposure to disease causing agents, the Environmental Health Division Medical Waste Program regulates the generation, handling, storage, treatment and disposal of medical waste throughout the County.

Date of Government Version: 12/26/2018
Date Data Arrived at EDR: 01/24/2019
Date Made Active in Reports: 03/07/2019
Number of Days to Update: 42

Source: Ventura County Resource Management Agency
Telephone: 805-654-2813
Last EDR Contact: 04/23/2019
Next Scheduled EDR Contact: 08/05/2019
Data Release Frequency: Quarterly

UST VENTURA: Underground Tank Closed Sites List
Ventura County Operating Underground Storage Tank Sites (UST)/Underground Tank Closed Sites List.

Date of Government Version: 02/26/2019
Date Data Arrived at EDR: 03/13/2019
Date Made Active in Reports: 04/03/2019
Number of Days to Update: 21

Source: Environmental Health Division
Telephone: 805-654-2813
Last EDR Contact: 03/13/2019
Next Scheduled EDR Contact: 06/24/2019
Data Release Frequency: Quarterly

YOLO COUNTY:

UST YOLO: Underground Storage Tank Comprehensive Facility Report
Underground storage tank sites located in Yolo county.

Date of Government Version: 12/26/2018
Date Data Arrived at EDR: 01/03/2019
Date Made Active in Reports: 01/16/2019
Number of Days to Update: 13

Source: Yolo County Department of Health
Telephone: 530-666-8646
Last EDR Contact: 03/29/2019
Next Scheduled EDR Contact: 07/15/2019
Data Release Frequency: Annually

YUBA COUNTY:

CUPA YUBA: CUPA Facility List
CUPA facility listing for Yuba County.

Date of Government Version: 02/08/2019
Date Data Arrived at EDR: 02/12/2019
Date Made Active in Reports: 03/06/2019
Number of Days to Update: 22

Source: Yuba County Environmental Health Department
Telephone: 530-749-7523
Last EDR Contact: 01/28/2019
Next Scheduled EDR Contact: 05/11/2019
Data Release Frequency: Varies

OTHER DATABASE(S)

Depending on the geographic area covered by this report, the data provided in these specialty databases may or may not be complete. For example, the existence of wetlands information data in a specific report does not mean that all wetlands in the area covered by the report are included. Moreover, the absence of any reported wetlands information does not necessarily mean that wetlands do not exist in the area covered by the report.

CT MANIFEST: Hazardous Waste Manifest Data
Facility and manifest data. Manifest is a document that lists and tracks hazardous waste from the generator through transporters to a tsd facility.

Date of Government Version: 02/11/2019
Date Data Arrived at EDR: 02/12/2019
Date Made Active in Reports: 03/04/2019
Number of Days to Update: 20

Source: Department of Energy & Environmental Protection
Telephone: 860-424-3375
Last EDR Contact: 02/12/2019
Next Scheduled EDR Contact: 05/27/2019
Data Release Frequency: No Update Planned

NJ MANIFEST: Manifest Information
Hazardous waste manifest information.

Date of Government Version: 12/31/2017
Date Data Arrived at EDR: 07/13/2018
Date Made Active in Reports: 08/01/2018
Number of Days to Update: 19

Source: Department of Environmental Protection
Telephone: N/A
Last EDR Contact: 04/10/2019
Next Scheduled EDR Contact: 07/22/2019
Data Release Frequency: Annually

NY MANIFEST: Facility and Manifest Data
Manifest is a document that lists and tracks hazardous waste from the generator through transporters to a TSD facility.

Date of Government Version: 01/01/2019
Date Data Arrived at EDR: 01/30/2019
Date Made Active in Reports: 02/14/2019
Number of Days to Update: 15

Source: Department of Environmental Conservation
Telephone: 518-402-8651
Last EDR Contact: 01/30/2019
Next Scheduled EDR Contact: 05/11/2019
Data Release Frequency: Quarterly

PA MANIFEST: Manifest Information
Hazardous waste manifest information.

Date of Government Version: 12/31/2017
Date Data Arrived at EDR: 10/23/2018
Date Made Active in Reports: 11/27/2018
Number of Days to Update: 35

Source: Department of Environmental Protection
Telephone: 717-783-8990
Last EDR Contact: 04/15/2019
Next Scheduled EDR Contact: 07/29/2019
Data Release Frequency: Annually

RI MANIFEST: Manifest information
Hazardous waste manifest information

Date of Government Version: 12/31/2017
Date Data Arrived at EDR: 02/23/2018
Date Made Active in Reports: 04/09/2018
Number of Days to Update: 45

Source: Department of Environmental Management
Telephone: 401-222-2797
Last EDR Contact: 02/19/2019
Next Scheduled EDR Contact: 06/03/2019
Data Release Frequency: Annually

WI MANIFEST: Manifest Information
Hazardous waste manifest information.

Date of Government Version: 12/31/2017
Date Data Arrived at EDR: 06/15/2018
Date Made Active in Reports: 07/09/2018
Number of Days to Update: 24

Source: Department of Natural Resources
Telephone: N/A
Last EDR Contact: 03/11/2019
Next Scheduled EDR Contact: 06/24/2019
Data Release Frequency: Annually

Oil/Gas Pipelines
Source: PennWell Corporation
Petroleum Bundle (Crude Oil, Refined Products, Petrochemicals, Gas Liquids (LPG/NGL), and Specialty Gases (Miscellaneous)) N = Natural Gas Bundle (Natural Gas, Gas Liquids (LPG/NGL), and Specialty Gases (Miscellaneous)). This map includes information copyrighted by PennWell Corporation. This information is provided on a best effort basis and PennWell Corporation does not guarantee its accuracy nor warrant its fitness for any particular purpose. Such information has been reprinted with the permission of PennWell.

Electric Power Transmission Line Data
Source: PennWell Corporation
This map includes information copyrighted by PennWell Corporation. This information is provided on a best effort basis and PennWell Corporation does not guarantee its accuracy nor warrant its fitness for any particular purpose. Such information has been reprinted with the permission of PennWell.

Sensitive Receptors: There are individuals deemed sensitive receptors due to their fragile immune systems and special sensitivity to environmental discharges. These sensitive receptors typically include the elderly, the sick, and children. While the location of all sensitive receptors cannot be determined, EDR indicates those buildings and facilities - schools, daycares, hospitals, medical centers, and nursing homes - where individuals who are sensitive receptors are likely to be located.

AHA Hospitals:
Source: American Hospital Association, Inc.
Telephone: 312-280-5991
The database includes a listing of hospitals based on the American Hospital Association's annual survey of hospitals.

Medical Centers: Provider of Services Listing
Source: Centers for Medicare & Medicaid Services
Telephone: 410-786-3000
A listing of hospitals with Medicare provider number, produced by Centers of Medicare & Medicaid Services, a federal agency within the U.S. Department of Health and Human Services.

Nursing Homes
Source: National Institutes of Health
Telephone: 301-594-6248
Information on Medicare and Medicaid certified nursing homes in the United States.

Public Schools
Source: National Center for Education Statistics
Telephone: 202-502-7300
The National Center for Education Statistics' primary database on elementary and secondary public education in the United States. It is a comprehensive, annual, national statistical database of all public elementary and secondary schools and school districts, which contains data that are comparable across all states.

Private Schools
Source: National Center for Education Statistics
Telephone: 202-502-7300
The National Center for Education Statistics' primary database on private school locations in the United States.

Daycare Centers: Licensed Facilities
Source: Department of Social Services
Telephone: 916-657-4041

Flood Zone Data: This data was obtained from the Federal Emergency Management Agency (FEMA). It depicts 100-year and 500-year flood zones as defined by FEMA. It includes the National Flood Hazard Layer (NFHL) which incorporates Flood Insurance Rate Map (FIRM) data and Q3 data from FEMA in areas not covered by NFHL.
Source: FEMA
Telephone: 877-336-2627
Date of Government Version: 2003, 2015

NWI: National Wetlands Inventory. This data, available in select counties across the country, was obtained by EDR in 2002, 2005 and 2010 from the U.S. Fish and Wildlife Service.

State Wetlands Data: Wetland Inventory
Source: Department of Fish and Wildlife
Telephone: 916-445-0411

GOVERNMENT RECORDS SEARCHED / DATA CURRENCY TRACKING

Current USGS 7.5 Minute Topographic Map
Source: U.S. Geological Survey

STREET AND ADDRESS INFORMATION

© 2015 TomTom North America, Inc. All rights reserved. This material is proprietary and the subject of copyright protection and other intellectual property rights owned by or licensed to Tele Atlas North America, Inc. The use of this material is subject to the terms of a license agreement. You will be held liable for any unauthorized copying or disclosure of this material.

GEOCHECK ®- PHYSICAL SETTING SOURCE ADDENDUM

TARGET PROPERTY ADDRESS

BIOGAS RENEWABLE GENERATION PROJECT
3001 SCHOLL CANYON ROAD
GLENDALE, CA 91206

TARGET PROPERTY COORDINATES

Latitude (North):	34.154834 - 34˚ 9' 17.40''
Longitude (West):	118.197444 - 118˚ 11' 50.80''
Universal Tranverse Mercator:	Zone 11
UTM X (Meters):	389614.2
UTM Y (Meters):	3779776.5
Elevation:	1107 ft. above sea level

USGS TOPOGRAPHIC MAP

Target Property Map:	5636829 PASADENA, CA
Version Date:	2012

EDR's GeoCheck Physical Setting Source Addendum is provided to assist the environmental professional in forming an opinion about the impact of potential contaminant migration.

Assessment of the impact of contaminant migration generally has two principle investigative components:

1. Groundwater flow direction, and
2. Groundwater flow velocity.

Groundwater flow direction may be impacted by surface topography, hydrology, hydrogeology, characteristics of the soil, and nearby wells. Groundwater flow velocity is generally impacted by the nature of the geologic strata.

GEOCHECK® - PHYSICAL SETTING SOURCE SUMMARY

GROUNDWATER FLOW DIRECTION INFORMATION

Groundwater flow direction for a particular site is best determined by a qualified environmental professional using site-specific well data. If such data is not reasonably ascertainable, it may be necessary to rely on other sources of information, such as surface topographic information, hydrologic information, hydrogeologic data collected on nearby properties, and regional groundwater flow information (from deep aquifers).

TOPOGRAPHIC INFORMATION

Surface topography may be indicative of the direction of surficial groundwater flow. This information can be used to assist the environmental professional in forming an opinion about the impact of nearby contaminated properties or, should contamination exist on the target property, what downgradient sites might be impacted.

TARGET PROPERTY TOPOGRAPHY

General Topographic Gradient: General SW

SURROUNDING TOPOGRAPHY: ELEVATION PROFILES

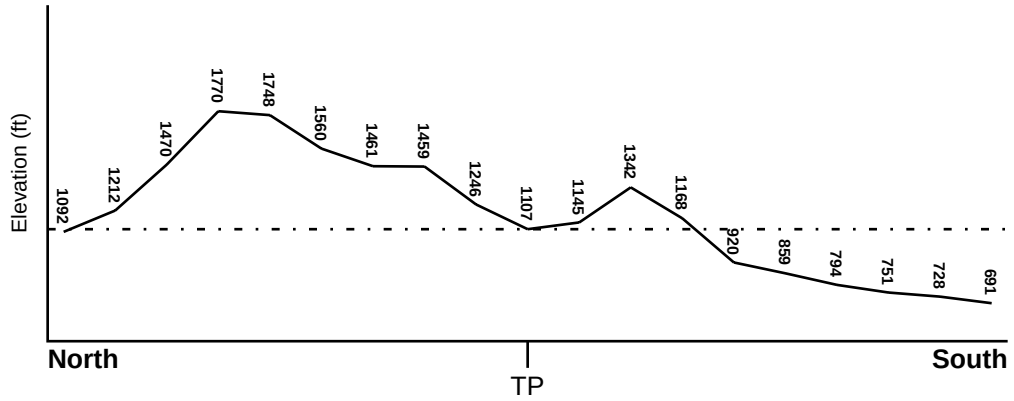

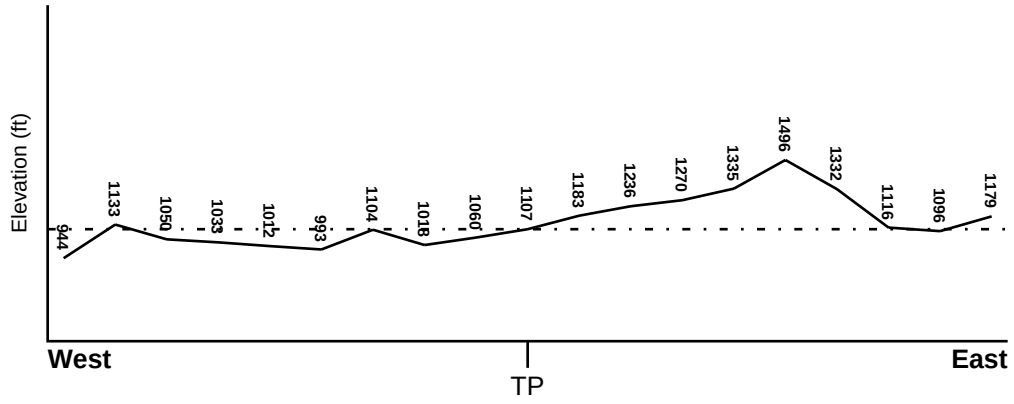

Target Property Elevation: 1107 ft.

0 1/2 1 Miles

Source: Topography has been determined from the USGS 7.5' Digital Elevation Model and should be evaluated on a relative (not an absolute) basis. Relative elevation information between sites of close proximity should be field verified.

GEOCHECK® - PHYSICAL SETTING SOURCE SUMMARY

HYDROLOGIC INFORMATION

Surface water can act as a hydrologic barrier to groundwater flow. Such hydrologic information can be used to assist the environmental professional in forming an opinion about the impact of nearby contaminated properties or, should contamination exist on the target property, what downgradient sites might be impacted.

Refer to the Physical Setting Source Map following this summary for hydrologic information (major waterways and bodies of water).

FEMA FLOOD ZONE

Flood Plain Panel at Target Property	FEMA Source Type
06037C1375F	FEMA FIRM Flood data

Additional Panels in search area:	FEMA Source Type
Not Reported	

NATIONAL WETLAND INVENTORY

NWI Quad at Target Property	NWI Electronic Data Coverage
PASADENA	YES - refer to the Overview Map and Detail Map

HYDROGEOLOGIC INFORMATION

Hydrogeologic information obtained by installation of wells on a specific site can often be an indicator of groundwater flow direction in the immediate area. Such hydrogeologic information can be used to assist the environmental professional in forming an opinion about the impact of nearby contaminated properties or, should contamination exist on the target property, what downgradient sites might be impacted.

Site-Specific Hydrogeological Data*:

Search Radius:	1.25 miles
Status:	Not found

AQUIFLOW®

Search Radius: 1.000 Mile.

EDR has developed the AQUIFLOW Information System to provide data on the general direction of groundwater flow at specific points. EDR has reviewed reports submitted by environmental professionals to regulatory authorities at select sites and has extracted the date of the report, groundwater flow direction as determined hydrogeologically, and the depth to water table.

MAP ID	LOCATION FROM TP	GENERAL DIRECTION GROUNDWATER FLOW
Not Reported		

* ©1996 Site−specific hydrogeological data gathered by CERCLIS Alerts, Inc., Bainbridge Island, WA. All rights reserved. All of the information and opinions presented are those of the cited EPA report(s), which were completed under a Comprehensive Environmental Response Compensation and Liability Information System (CERCLIS) investigation.

GEOCHECK® - PHYSICAL SETTING SOURCE SUMMARY

GROUNDWATER FLOW VELOCITY INFORMATION

Groundwater flow velocity information for a particular site is best determined by a qualified environmental professional using site specific geologic and soil strata data. If such data are not reasonably ascertainable, it may be necessary to rely on other sources of information, including geologic age identification, rock stratigraphic unit and soil characteristics data collected on nearby properties and regional soil information. In general, contaminant plumes move more quickly through sandy-gravelly types of soils than silty-clayey types of soils.

GEOLOGIC INFORMATION IN GENERAL AREA OF TARGET PROPERTY

Geologic information can be used by the environmental professional in forming an opinion about the relative speed at which contaminant migration may be occurring.

ROCK STRATIGRAPHIC UNIT

Era:	Precambrian
System:	Precambrian
Series:	Orthogneiss and paragneiss
Code:	Xm *(decoded above as Era, System & Series)*

GEOLOGIC AGE IDENTIFICATION

Category: Metamorphic Rocks

Geologic Age and Rock Stratigraphic Unit Source: P.G. Schruben, R.E. Arndt and W.J. Bawiec, Geology of the Conterminous U.S. at 1:2,500,000 Scale - a digital representation of the 1974 P.B. King and H.M. Beikman Map, USGS Digital Data Series DDS - 11 (1994).

DOMINANT SOIL COMPOSITION IN GENERAL AREA OF TARGET PROPERTY

The U.S. Department of Agriculture's (USDA) Soil Conservation Service (SCS) leads the National Cooperative Soil Survey (NCSS) and is responsible for collecting, storing, maintaining and distributing soil survey information for privately owned lands in the United States. A soil map in a soil survey is a representation of soil patterns in a landscape. Soil maps for STATSGO are compiled by generalizing more detailed (SSURGO) soil survey maps. The following information is based on Soil Conservation Service STATSGO data.

Soil Component Name:	FALLBROOK
Soil Surface Texture:	sandy loam
Hydrologic Group:	Class B - Moderate infiltration rates. Deep and moderately deep, moderately well and well drained soils with moderately coarse textures.
Soil Drainage Class:	Well drained. Soils have intermediate water holding capacity. Depth to water table is more than 6 feet.

Hydric Status: Soil does not meet the requirements for a hydric soil.

Corrosion Potential - Uncoated Steel:	MODERATE
Depth to Bedrock Min:	> 40 inches
Depth to Bedrock Max:	> 60 inches

GEOCHECK® - PHYSICAL SETTING SOURCE SUMMARY

Soil Layer Information							
	Boundary			Classification			
Layer	Upper	Lower	Soil Texture Class	AASHTO Group	Unified Soil	Permeability Rate (in/hr)	Soil Reaction (pH)
1	0 inches	6 inches	sandy loam	Silt-Clay Materials (more than 35 pct. passing No. 200), Silty Soils.	COARSE-GRAINED SOILS, Sands, Sands with fines, Silty Sand.	Max: 6.00 Min: 2.00	Max: 7.30 Min: 6.10
2	6 inches	12 inches	loam	Silt-Clay Materials (more than 35 pct. passing No. 200), Silty Soils.	FINE-GRAINED SOILS, Silts and Clays (liquid limit less than 50%), silt.	Max: 2.00 Min: 0.60	Max: 7.30 Min: 6.10
3	12 inches	28 inches	sandy clay loam	Silt-Clay Materials (more than 35 pct. passing No. 200), Clayey Soils.	COARSE-GRAINED SOILS, Sands, Sands with fines, Clayey sand.	Max: 0.60 Min: 0.20	Max: 7.30 Min: 6.10
4	28 inches	47 inches	loam	Silt-Clay Materials (more than 35 pct. passing No. 200), Silty Soils.	FINE-GRAINED SOILS, Silts and Clays (liquid limit less than 50%), Lean Clay. FINE-GRAINED SOILS, Silts and Clays (liquid limit less than 50%), silt.	Max: 2.00 Min: 0.60	Max: 7.30 Min: 6.10
5	47 inches	51 inches	weathered bedrock	Not reported	Not reported	Max: 0.00 Min: 0.00	Max: 0.00 Min: 0.00

OTHER SOIL TYPES IN AREA

Based on Soil Conservation Service STATSGO data, the following additional subordinant soil types may appear within the general area of target property.

Soil Surface Textures: coarse sandy loam
unweathered bedrock
fine sandy loam

Surficial Soil Types: coarse sandy loam
unweathered bedrock
fine sandy loam

Shallow Soil Types: sandy clay loam
clay
fine sandy loam
gravelly - loam
clay loam

Deeper Soil Types: gravelly - sandy loam
unweathered bedrock

very fine sandy loam
silty clay loam
sandy loam

LOCAL / REGIONAL WATER AGENCY RECORDS

EDR Local/Regional Water Agency records provide water well information to assist the environmental professional in assessing sources that may impact ground water flow direction, and in forming an opinion about the impact of contaminant migration on nearby drinking water wells.

WELL SEARCH DISTANCE INFORMATION

DATABASE	SEARCH DISTANCE (miles)
Federal USGS	1.000
Federal FRDS PWS	Nearest PWS within 1 mile
State Database	1.000

FEDERAL USGS WELL INFORMATION

MAP ID	WELL ID	LOCATION FROM TP
No Wells Found		

FEDERAL FRDS PUBLIC WATER SUPPLY SYSTEM INFORMATION

MAP ID	WELL ID	LOCATION FROM TP
No PWS System Found		

Note: PWS System location is not always the same as well location.

STATE DATABASE WELL INFORMATION

MAP ID	WELL ID	LOCATION FROM TP
No Wells Found		

PHYSICAL SETTING SOURCE MAP - 5631793.2s

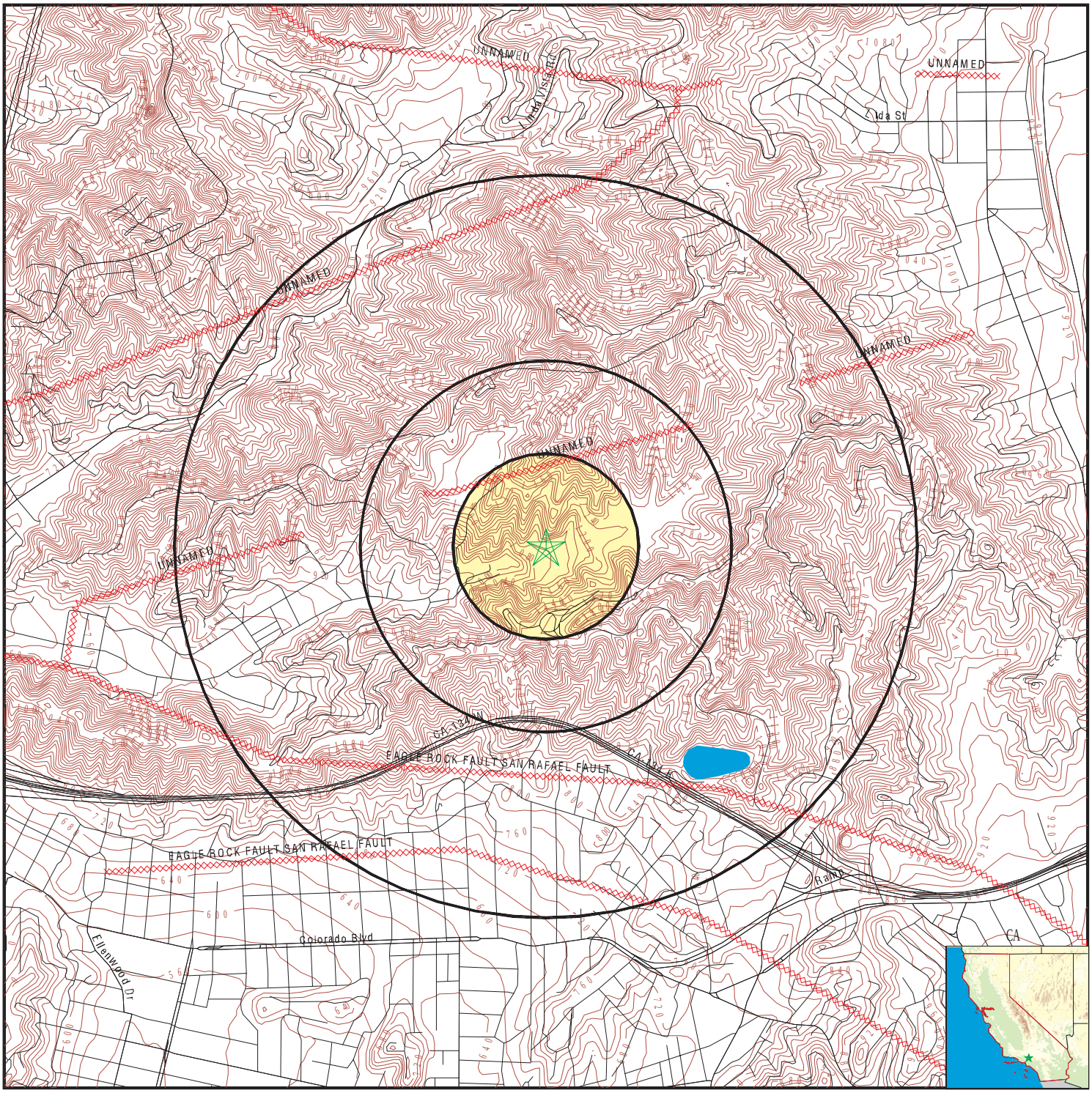

County Boundary
Major Roads
Contour Lines
Earthquake Fault Lines
Earthquake epicenter, Richter 5 or greater
Water Wells
Public Water Supply Wells
Cluster of Multiple Icons

Groundwater Flow Direction
GI Indeterminate Groundwater Flow at Location
GV Groundwater Flow Varies at Location
HD Closest Hydrogeological Data
Oil, gas or related wells

SITE NAME: Biogas Renewable Generation Project	CLIENT: Stantec
ADDRESS: 3001 Scholl Canyon Road Glendale CA 91206	CONTACT: Anuya Sawant Dickinson INQUIRY #: 5631793.2s
LAT/LONG: 34.154834 / 118.197444	DATE: April 25, 2019 7:57 am

Copyright © 2019 EDR, Inc. © 2015 TomTom Rel. 2015.

GEOCHECK® - PHYSICAL SETTING SOURCE MAP FINDINGS
RADON

AREA RADON INFORMATION

State Database: CA Radon

Radon Test Results

Zipcode	Num Tests	> 4 pCi/L
91206	31	0

Federal EPA Radon Zone for LOS ANGELES County: 2

Note: Zone 1 indoor average level > 4 pCi/L.
: Zone 2 indoor average level >= 2 pCi/L and <= 4 pCi/L.
: Zone 3 indoor average level < 2 pCi/L.

Federal Area Radon Information for LOS ANGELES COUNTY, CA

Number of sites tested: 63

Area	Average Activity	% <4 pCi/L	% 4-20 pCi/L	% >20 pCi/L
Living Area - 1st Floor	0.711 pCi/L	98%	2%	0%
Living Area - 2nd Floor	Not Reported	Not Reported	Not Reported	Not Reported
Basement	0.933 pCi/L	100%	0%	0%

PHYSICAL SETTING SOURCE RECORDS SEARCHED

TOPOGRAPHIC INFORMATION

USGS 7.5' Digital Elevation Model (DEM)
Source: United States Geologic Survey
EDR acquired the USGS 7.5' Digital Elevation Model in 2002 and updated it in 2006. The 7.5 minute DEM corresponds to the USGS 1:24,000- and 1:25,000-scale topographic quadrangle maps. The DEM provides elevation data with consistent elevation units and projection.

Current USGS 7.5 Minute Topographic Map
Source: U.S. Geological Survey

HYDROLOGIC INFORMATION

Flood Zone Data: This data was obtained from the Federal Emergency Management Agency (FEMA). It depicts 100-year and 500-year flood zones as defined by FEMA. It includes the National Flood Hazard Layer (NFHL) which incorporates Flood Insurance Rate Map (FIRM) data and Q3 data from FEMA in areas not covered by NFHL.
Source: FEMA
Telephone: 877-336-2627
Date of Government Version: 2003, 2015

NWI: National Wetlands Inventory. This data, available in select counties across the country, was obtained by EDR in 2002, 2005 and 2010 from the U.S. Fish and Wildlife Service.

State Wetlands Data: Wetland Inventory
Source: Department of Fish and Wildlife
Telephone: 916-445-0411

HYDROGEOLOGIC INFORMATION

AQUIFLOW[R] Information System
Source: EDR proprietary database of groundwater flow information
EDR has developed the AQUIFLOW Information System (AIS) to provide data on the general direction of groundwater flow at specific points. EDR has reviewed reports submitted to regulatory authorities at select sites and has extracted the date of the report, hydrogeologically determined groundwater flow direction and depth to water table information.

GEOLOGIC INFORMATION

Geologic Age and Rock Stratigraphic Unit
Source: P.G. Schruben, R.E. Arndt and W.J. Bawiec, Geology of the Conterminous U.S. at 1:2,500,000 Scale - A digital representation of the 1974 P.B. King and H.M. Beikman Map, USGS Digital Data Series DDS - 11 (1994).

STATSGO: State Soil Geographic Database
Source: Department of Agriculture, Natural Resources Conservation Service (NRCS)
The U.S. Department of Agriculture's (USDA) Natural Resources Conservation Service (NRCS) leads the national Conservation Soil Survey (NCSS) and is responsible for collecting, storing, maintaining and distributing soil survey information for privately owned lands in the United States. A soil map in a soil survey is a representation of soil patterns in a landscape. Soil maps for STATSGO are compiled by generalizing more detailed (SSURGO) soil survey maps.

SSURGO: Soil Survey Geographic Database
Source: Department of Agriculture, Natural Resources Conservation Service (NRCS)
Telephone: 800-672-5559
SSURGO is the most detailed level of mapping done by the Natural Resources Conservation Service, mapping scales generally range from 1:12,000 to 1:63,360. Field mapping methods using national standards are used to construct the soil maps in the Soil Survey Geographic (SSURGO) database. SSURGO digitizing duplicates the original soil survey maps. This level of mapping is designed for use by landowners, townships and county natural resource planning and management.

PHYSICAL SETTING SOURCE RECORDS SEARCHED

LOCAL / REGIONAL WATER AGENCY RECORDS

FEDERAL WATER WELLS

PWS: Public Water Systems
Source: EPA/Office of Drinking Water
Telephone: 202-564-3750
Public Water System data from the Federal Reporting Data System. A PWS is any water system which provides water to at least 25 people for at least 60 days annually. PWSs provide water from wells, rivers and other sources.

PWS ENF: Public Water Systems Violation and Enforcement Data
Source: EPA/Office of Drinking Water
Telephone: 202-564-3750
Violation and Enforcement data for Public Water Systems from the Safe Drinking Water Information System (SDWIS) after August 1995. Prior to August 1995, the data came from the Federal Reporting Data System (FRDS).

USGS Water Wells: USGS National Water Inventory System (NWIS)
This database contains descriptive information on sites where the USGS collects or has collected data on surface water and/or groundwater. The groundwater data includes information on wells, springs, and other sources of groundwater.

STATE RECORDS

Water Well Database
Source: Department of Water Resources
Telephone: 916-651-9648

California Drinking Water Quality Database
Source: Department of Public Health
Telephone: 916-324-2319
The database includes all drinking water compliance and special studies monitoring for the state of California since 1984. It consists of over 3,200,000 individual analyses along with well and water system information.

OTHER STATE DATABASE INFORMATION

California Oil and Gas Well Locations
Source: Department of Conservation
Telephone: 916-323-1779
Oil and Gas well locations in the state.

California Earthquake Fault Lines
Source: California Division of Mines and Geology
The fault lines displayed on EDR's Topographic map are digitized quaternary fault lines prepared in 1975 by the United State Geological Survey. Additional information (also from 1975) regarding activity at specific fault lines comes from California's Preliminary Fault Activity Map prepared by the California Division of Mines and Geology.

RADON

State Database: CA Radon
Source: Department of Public Health
Telephone: 916-210-8558
Radon Database for California

Area Radon Information
Source: USGS
Telephone: 703-356-4020
The National Radon Database has been developed by the U.S. Environmental Protection Agency (USEPA) and is a compilation of the EPA/State Residential Radon Survey and the National Residential Radon Survey. The study covers the years 1986 - 1992. Where necessary data has been supplemented by information collected at private sources such as universities and research institutions.

PHYSICAL SETTING SOURCE RECORDS SEARCHED

EPA Radon Zones
Source: EPA
Telephone: 703-356-4020
Sections 307 & 309 of IRAA directed EPA to list and identify areas of U.S. with the potential for elevated indoor radon levels.

OTHER

Airport Landing Facilities: Private and public use landing facilities
Source: Federal Aviation Administration, 800-457-6656

Epicenters: World earthquake epicenters, Richter 5 or greater
Source: Department of Commerce, National Oceanic and Atmospheric Administration

California Earthquake Fault Lines: The fault lines displayed on EDR's Topographic map are digitized quaternary fault lines, prepared in 1975 by the United State Geological Survey. Additional information (also from 1975) regarding activity at specific fault lines comes from California's Preliminary Fault Activity Map prepared by the California Division of Mines and Geology.

STREET AND ADDRESS INFORMATION

© 2015 TomTom North America, Inc. All rights reserved. This material is proprietary and the subject of copyright protection and other intellectual property rights owned by or licensed to Tele Atlas North America, Inc. The use of this material is subject to the terms of a license agreement. You will be held liable for any unauthorized copying or disclosure of this material.

Appendix D AGENCY RECORDS

Department of Toxic Substances Control

Jared Blumenfeld
Secretary for
Environmental Protection

Meredith Williams, Ph.D.
Acting Director
9211 Oakdale Avenue
Chatsworth, California 91311

Gavin Newsom
Governor

April 26, 2019

Anuya Sawant-Dickinson
Stantec Consulting Services, Inc
290 Conejo Ridge Avenue
Thousand Oaks, CA 91361

VARIOUS
PR3-042419-05

Dear Anuya Sawant-Dickinson:

On April 24, 2019 the Department of Toxic Substances Control received your email dated April 24, 2019, requesting records under the Public Records Act. After a thorough review of our files, we have found that we have records pertaining to some of the site/facility referenced in your request, but not all of them. Please see below.

We have records for:

- Scholl Canyon Landfill 7721 North Figueroa Street, Los Angeles, CA 90041

We do not have records for:

- 3001 Scholl Canyon Road, Glendale, CA 91206

The records we do have are ready for your review. However, due to the Records Office's limited space and resources, I ask that you contact me at (818) 717-6522 to arrange for an appointment to review them.

We would also like to inform you about EnviroStor, a database that provides information and documents on over 5,000 DTSC cleanup sites. EnviroStor can be accessed at: http://www.envirostor.dtsc.ca.gov/public. Also, a computer is available in the Central Files of each DTSC Regional Office for use by community members to view EnviroStor.

Sincerely,

Glenn Castillo/JVT
Regional Records Coordinator

Printed on Recycled Paper

Department of Toxic Substances Control

Matthew Rodriquez
Secretary for
Environmental Protection

Barbara A. Lee, Director
9211 Oakdale Avenue
Chatsworth, California 91311

Edmund G. Brown Jr.
Governor

September 11, 2015

Ms. Anuya Sawant
Stantec Consulting Service Inc.
290 Conejo Ridge Avenue
Thousand Oaks, CA 91361

Scholl Canyon Landfill, 7721 North Figueroa Street, Los Angeles, CA 90041
PR3-090915-25

Dear Ms. Sawant:

On September 2, 2015, the Department of Toxic Substances Control received your letter dated September 2, 2015 requesting records for the above site under the Public Records Act. Although records will be ready for your review on or after September 16, 2015, due to the Records Office's limited space and resources, please contact me at (818) 717-6521 to arrange for an appointment to review the records.

We would also like to inform you about Envirostor, a database that provides information and documents on over 5,000 DTSC cleanup sites. EnviroStor can be accessed at: http://www.envirostor.dtsc.ca.gov/public. Also, a computer is available in the Central Files of each DTSC Regional Office for use by community members to view EnviroStor.

Sincerely,

for

Vivien Tutaan/cs
Regional Records Coordinator

Printed on Recycled Paper

Sep 05

Sept 21, 2 p.m.

Stantec

Stantec Consulting Services Inc.
290 Conejo Ridge Avenue, Thousand Oaks CA 91361

September 2, 2015
File: 2057123300

Attention: Custodian of Records
Department of Toxic Substances Control
Chatsworth Regional Office
FOIA Request

Via Facsimile (818) 717-6526

Re: Freedom of Information Act Request

Property Location: **7721 North Figueroa Street**
Los Angeles, California 90041

- Scholl Canyon Landfill (S.M)

To Whom It May Concern:

Stantec Consulting Services Inc. (Stantec) is performing an environmental review of the above-listed Property address. As part of our assessment, I am requesting that your office provide copies of file information regarding permits, hazardous materials, waste, complaints, violations, underground or aboveground storage tanks, remedial action, and case closure documentation, or any records that indicate environmental concern at the above-referenced Property.

Please fax **(805) 230-1277** or mail the information, including a reply of no information in files, if appropriate, to **Anuya Sawant, 290 Conejo Ridge Ave., Thousand Oaks CA 91361**, or call at **(805) 341-9514** to schedule a file review appointment.

Thank you in advance for your assistance in this matter.

Sincerely,

STANTEC CONSULTING SERVICES INC.

Anuya Sawant
Project Engineering Specialist

Phone: (805) 719-9336
anuya.sawant@stantec.com

finally by 9/10/15

PR3-090915-25

DEPARTMENT OF TOXIC SUBSTANCES CONTROL
REGION 3
RECORD OF PUBLIC REVIEW

Requester:	Representing:	Date:
CHRISTOPHER MURRAY	ROY F. WESTON	11/16/93

I have read the Department's guidelines for review of public records and wish to inspect the following public record(s).

Complete Description of Record:

Name of Facility: SCHOLL CANYON LANDFILL

Address: 7721 N. FIGUEROA ST.

City: Glendale State: CA Zip: 900

NOTICE TO FILE USERS: Most of this Department's files are active files and it is possible that some materials from the files are in use by Department employees.

To be completed by Departmental Office:

Approved _____ Inspected by _____ Date _____

Disclosure of the requested record is prohibited by law:

Department Representative:	Section/Unit:	Date:
SATISH K. GULATI, OT Fileroom Coordinator	Fileroom/TSSB	

DEPARTMENT OF TOXIC SUBSTANCES CONTROL

RECORD OF PUBLIC REVIEW

Requester:	Representing:	Date:
Dianne Franks	MDBE	10/13/92

I have read the Department's guidelines for review of public records and wish to inspect the following public record(s).

Complete Description of Record:

Name of Facility: Schell Canyon

Address: 7721 N. Figueroa

City: Eagle Rock State: CA Zip: _____

NOTICE TO FILE USERS: Most of this Department's files are active files and it is possible that some materials from the files are in use by Department employees.

To be completed by Departmental Office:

Approved _____ Inspected by _____ Date _____

Disclosure of the requested record is prohibited by law:

Department Representative:	Section/Unit:	Date:
SATISH K. GULATI, OT Fileroom Coordinator	Fileroom/TSSB	10/13/92

DEPARTMENT OF TOXIC SUBSTANCES CONTROL
Region 3
Record of Public Review

Requester	Representing	Date
J. Clements	Hygienetics, Inc	11/25/91

I have read the Department's guidelines for review of public records and wish to inspect the following public record(s).

Complete Description of Record: Scholl Landfill

Name of Facility

Address 7721 N. Figueroa

City	State	Zip
LA	CA	

NOTICE TO FILE USERS: Most of this Department's file are active files and it is possible that some materials from the files are in use by the Department employees.

TO BE COMPLETED BY DEPARTMENTAL OFFICE ONLY

Approved	Inspected by	Date

Disclosure of the requested record is prohibited by law.

Department Representative	Section/Unit:	Date:
Cecilia Lopez Fileroom Coordinator	Fileroom/TSSB	11/25/91

review.wk1

11/13/91

WASTEWATER RECLAMATION
SOLID WASTE MANAGEMENT

COUNTY SANITATION DISTRICTS
OF LOS ANGELES COUNTY

1955 Workman Mill Road, Whittier, CA 90601-1400
Mailing Address: P.O. Box 4998, Whittier, CA 90607-4998
Telephone: (310) 699-7411, FAX: (310) 695-6139

CHARLES W. CARRY
Chief Engineer and General Manager

January 22, 1997
File No. 31R-208.10

Mr. Jesse Huff
Director of Department of Toxic Substance Control
P. O. Box 806
Sacramento, California 95812-0806

Dear Mr. Huff:

Scholl Canyon Landfill
Monitoring Program for October - December 1996

Please find enclosed a copy of the monthly monitoring report for the Scholl Canyon Landfill prepared for the Regional Water Quality Control Board (RWQCB). The enclosed report includes information which fulfills requirements of Section 17258.20 of Title 14, California Code of Regulation. These requirements specify that detections of hazardous or PCB wastes at municipal solid waste landfills be reported to your office. The enclosed information includes the source of the waste, date, and description of hazardous wastes or PCB wastes found at the landfill.

If you have any questions about the information contained in this report, please contact me at (310) 699-7411, extension 2470.

Very truly yours,

Charles W. Carry

R. L. Huitric

Raymond L. Huitric
Research and Monitoring Section Head
Solid Waste Management Department

RLH:FS:eo

cc: Mukul Agarwal

Recycled Paper

COUNTY SANITATION DISTRICTS OF LOS ANGELES COUNTY
WASTE INSPECTION SUMMARY REPORT TO THE
REGIONAL WATER QUALITY CONTROL BOARD

SCHOLL CANYON LANDFILL - December 1996

Unacceptable Wastes

Incident 1;

a. **Source:** (Unknown)
Date Received or Recovered: 12/16/96
b. **Description**

1] 3x1 GAL OIL-BASE PAINT	1.8 GAL	(1)	A
2] 1x1 GAL LATEX PAINT	0.4 GAL	(1)	A
3] 1x1 GAL LATEX ADHESIVE	0.2 GAL	(1)	A
4] 1x1 QT BRAKE FLUID	12.0 FL OZ	(3)	B
5] 1x16 OZ COMBAT ANT&ROACH INSTANT KILLER	1.0 OZ	(2)	C
6] 1x11 OZ AEROSOL PAINT	1.5 OZ	(2)	C

c. **Name of Hauler (for removal):**
(1)OSCO
1704 W. First St
Azusa, CA 91702
(2)Consolidated Waste
10680 Silicon Ave.
Montclair, CA 91763
(3)ASBURY OIL CO.
2100 N. Alameda St.
Compton, CA 90222
d. **Ultimate Point of Disposal:**
A remove to the OSCO facility for treatment.
B remove by Asbury Oil Co. for recycling.
C remove to APTUS for treatment.
e. **Districts' Action to Prevent Recurrence:**
_ The County Health and Districts' inspectors are continuing visual inspection of refuse loads as they are deposited at the working face to intercept such loads for proper disposal.

Incident 2;

a. **Source:** (Unknown)
Date Received or Recovered: 12/07/96
b. **Description**

1] 1x5 GAL LATEX PAINT	1.0 GAL	(1)	A
2] 2x1 GAL LATEX PAINT	0.8 GAL	(1)	A
3] 1x1 QT OIL-BASE PAINT	0.5 QT	(1)	A
4] 1x16 OZ BONDO FIBERGLASS RESIN	10.0 OZ	(1)	A
5] 3x32 OZ PUMP OIL	96.0 OZ	(3)	B
6] 1x16 OZ TILEX MILDEW REMOVER	6.0 OZ	(2)	C

c. **Name of Hauler (for removal):**
(1)OSCO
1704 W. First St
Azusa, CA 91702
(2)Consolidated Waste
10680 Silicon Ave.
Montclair, CA 91763
(3)ASBURY OIL CO.
2100 N. Alameda St.
Compton, CA 90222
d. **Ultimate Point of Disposal:**
A remove to the OSCO facility for treatment.
B remove by Asbury Oil Co. for recycling.
C remove to APTUS for treatment.

e. **Districts' Action to Prevent Recurrence:**
_ The County Health and Districts' inspectors are continuing visual inspection of refuse loads as they are deposited at the working face to intercept such loads for proper disposal.

Incident 3;

a. **Source:** (Unknown)
Date Received or Recovered: 12/20/96
b. **Description**

1] 1x1 GAL TURPENTINE	0.6 GAL	(1)	A
2] 1x1 QT LATEX PAINT	1.0 QT	(1)	A
3] 1x1 QT PAINT THINNER	25.0 OZ	(1)	A
4] 3x1 QT TRANSMISSION FLUID	2.0 QT	(3)	B
5] 1x1 GAL ANTIFREEZE	0.5 GAL	(1)	A
6] 2x32 OZ CHARCOAL LIGHTER FLUID	20.0 OZ	(1)	A
7] 3x3-18 OZ HAZARDOUS AEROSOL PRODUCTS	35.0 OZ	(2)	C

c. **Name of Hauler (for removal):**
(1) OSCO
1704 W. First St
Azusa, CA 91702
(2) Consolidated Waste
10680 Silicon Ave.
Montclair, CA 91763
(3) ASBURY OIL CO.
2100 N. Alameda St.
Compton, CA 90222
d. **Ultimate Point of Disposal:**
A remove to the OSCO facility for treatment.
B remove by Asbury Oil Co. for recycling.
C remove to APTUS for treatment.
e. **Districts' Action to Prevent Recurrence:**
_ The County Health and Districts' inspectors are continuing visual inspection of refuse loads as they are deposited at the working face to intercept such loads for proper disposal.

Incident 4;

a. **Source:** (Unknown)
Date Received or Recovered: 12/06/96
b. **Description**

1] 6x1 GAL LATEX PAINT	3.6 GAL	(1)	A
2] 1x1 GAL OIL-BASE PAINT	0.8 GAL	(1)	A
3] 1x1 QT OIL-BASE PAINT	0.1 QT	(1)	A
4] 1x1 CUP OIL-BASE WOOD FILLER	1.0 CUP	(1)	A
5] 1x1 QT CHARCOAL LIGHTER FLUID	1.0 PT	(1)	A
6] 1x1 QT OUTBOARD MOTOR OIL	1.0 PT	(3)	B
7] 2x1 LB LUBRICANTS	1.0 LB	(3)	B
8] 1x1 GAL ORTHO FLEA-B-GON FLEA & TICK KILLER	1.0 QT	(2)	C
9] 1x1 CUP MILDEW SPRAY W/ KARATHANE	2.0 FL OZ	(2)	C
10] 1x1 QT PHOSPHORIC ACID	1.0 PT	(2)	C
11] 1x.5 GAL HR2 RUG SHAMPOO	0.5 GAL	(1)	A
12] 3x4.75-14 OZ HAZARDOUS AEROSOL PRODUCTS	14.0 OZ	(2)	C

c. **Name of Hauler (for removal):**
(1) OSCO
1704 W. First St
Azusa, CA 91702
(2) Consolidated Waste
10680 Silicon Ave.
Montclair, CA 91763
(3) ASBURY OIL CO.
2100 N. Alameda St.
Compton, CA 90222

d. **Ultimate Point of Disposal:**
A remove to the OSCO facility for treatment.
B remove by Asbury Oil Co. for recycling.
C remove to APTUS for treatment.

e. **Districts' Action to Prevent Recurrence:**
The County Health and Districts' inspectors are continuing visual inspection of refuse loads as they are deposited at the working face to intercept such loads for proper disposal.

Incident 5;

a. **Source:** (Unknown)
Date Received or Recovered: 12/17/96

b. **Description**

1] 1x5 GAL LATEX PAINT	1.0 GAL	(1)	A
2] 1x1 GAL LATEX PAINT	0.6 GAL	(1)	A
3] 1x1 QT LATEX PAINT	0.5 QT	(1)	A
4] 1x11 OZ AEROSOL PAINT	5.0 OZ	(2)	B

c. **Name of Hauler (for removal):**
(1) OSCO
1704 W. First St
Azusa, CA 91702
(2) Consolidated Waste
10680 Silicon Ave.
Montclair, CA 91763

d. **Ultimate Point of Disposal:**
A remove to the OSCO facility for treatment.
B remove to APTUS for treatment.

e. **Districts' Action to Prevent Recurrence:**
The County Health and Districts' inspectors are continuing visual inspection of refuse loads as they are deposited at the working face to intercept such loads for proper disposal.

Incident 6;

a. **Source:** (Unknown)
Date Received or Recovered: 12/30/96

b. **Description**

1] 3x1 GAL LATEX PAINT	1.0 GAL	(1)	A
2] 1x1 GAL TURPENTINE	0.7 GAL	(1)	A
3] 1x1 GAL NISSAN RESIN GLAZE	1.0 GAL	(1)	A
4] 1x1 PT BRAKE FLUID	0.5 PT	(3)	B
5] 1x32 OZ WINDOW CLEANER	12.0 OZ	(1)	A

c. **Name of Hauler (for removal):**
(1) OSCO
1704 W. First St
Azusa, CA 91702
(3) ASBURY OIL CO.
2100 N. Alameda St
Compton, CA 90222

d. **Ultimate Point of Disposal:**
A remove to the OSCO facility for treatment.
B remove by Asbury Oil Co. for recycling.

Waste Disposal Reporting December 1996 - SCHOLL CANYON LANDFILL - (Continued)

e. **Districts' Action to Prevent Recurrence:**
- The County Health and Districts' inspectors are continuing visual inspection of refuse loads as they are deposited at the working face to intercept such loads for proper disposal.

COUNTY SANITATION DISTRICTS OF LOS ANGELES COUNTY
WASTE INSPECTION SUMMARY REPORT TO THE
REGIONAL WATER QUALITY CONTROL BOARD

SCHOLL CANYON LANDFILL - November 1996

Unacceptable Wastes

Incident 1;

a. **Source:** (Unknown)
Date Received or Recovered: 11/11/96

b. **Description**

1] 1X5 GAL LATEX PAINT	1.0 GAL	(1)	A
2] 1X1 QT LATEX PAINT	0.2 QT	(1)	A
3] 1X1 QT OIL-BASE PAINT	1.0 QT	(1)	A
4] 1X32 OZ HOUSEHOLD CLEANER	10.0 OZ	(2)	B
5] 1X16 OZ FURNITURE WAX	8.0 OZ	(1)	A
6] 2X8-12 OZ HAZARDOUS AEROSOL PRODUCTS	8.0 OZ	(2)	B

c. **Name of Hauler (for removal):**
(1)OSCO
1704 W. First St
Azusa, CA 91702
(2)Consolidated Waste
10680 Silicon Ave.
Montclair, CA 91763

d. **Ultimate Point of Disposal:**
A remove to the OSCO facility for treatment.
B remove to APTUS for treatment.

e. **Districts' Action to Prevent Recurrence:**
- The County Health and Districts' inspectors are continuing visual inspection of refuse loads as they are deposited at the working face to intercept such loads for proper disposal.

Incident 2;

a. **Source:** (Unknown)
Date Received or Recovered: 11/07/96

b. **Description**

1] 1X5 GAL LATEX PAINT	2.0 GAL	(1)	A
2] 1X1 GAL OIL-BASE PAINT	0.5 GAL	(1)	A
3] 1X32 OZ LIGHTER FLUID	10.0 OZ	(1)	A
4] 10X1 QT USED MOTOR OIL	2.5 GAL	(3)	B

c. **Name of Hauler (for removal):**
(1)OSCO
1704 W. First St
Azusa, CA 91702
(3)ASBURY OIL CO.
2100 N. Alameda St.
Compton, CA 90222

d. **Ultimate Point of Disposal:**
A remove to the OSCO facility for treatment.
B remove by Asbury Oil Co. for recycling.

e. **Districts' Action to Prevent Recurrence:**
- The County Health and Districts' inspectors are continuing visual inspection of refuse loads as they are deposited at the working face to intercept such loads for proper disposal.

Waste Disposal Reporting November 1996 - SCHOLL CANYON LANDFILL - (Continued)

Incident 3;

a. **Source:** (Unknown)
Date Received or Recovered: 11/05/96
b. **Description**

1] 2X1 GAL LATEX PAINT	0.5 GAL	(1)	A
2] 3X1 QT OIL-BASE PAINT	1.2 QT	(1)	A
3] 1X32 OZ WINDOW CLEANER	8.0 OZ	(1)	A
4] 1X10 OZ ENERGINE SPOT REMOVER	5.0 OZ	(1)	A
5] 1X4 OZ TURPENTINE	3.0 OZ	(1)	A
6] 1X5 OZ HEET LINIMNET	4.0 OZ	(1)	A
7] 1X8 OZ STYLING LOTION	4.0 OZ	(1)	A
8] 1X32 OZ BLEACH	15.0 OZ	(2)	B

c. **Name of Hauler (for removal):**
(1)OSCO
1704 W. First St
Azusa, CA 91702
(2)Consolidated Waste
10680 Silicon Ave.
Montclair, CA 91763
d. **Ultimate Point of Disposal:**
A remove to the OSCO facility for treatment.
B remove to APTUS for treatment.
e. **Districts' Action to Prevent Recurrence:**
_ The County Health and Districts' inspectors are continuing visual inspection of refuse loads as they are deposited at the working face to intercept such loads for proper disposal.

Incident 4;

a. **Source:** (Unknown)
Date Received or Recovered: 11/01/96
b. **Description**

1] 2X1 QT OIL-BASE PAINT	1.0 QT	(1)	A
2] 1X30 LB AUTOMOBILE BATTERY	30.0 LB	-->	B

c. **Name of Hauler (for removal):**
(1)OSCO
1704 W. First St
Azusa, CA 91702
d. **Ultimate Point of Disposal:**
A remove to the OSCO facility for treatment.
B remove for recycling to AA Batteries.
e. **Districts' Action to Prevent Recurrence:**
_ The County Health and Districts' inspectors are continuing visual inspection of refuse loads as they are deposited at the working face to intercept such loads for proper disposal.

Waste Disposal Reporting November 1996 - SCHOLL CANYON LANDFILL - (Continued)

Incident 5;

a. **Source:** (Unknown)
Date Received or Recovered: 11/14/96

b. **Description**

1] 2X1 GAL OIL-BASE PAINT	1.0 GAL	(1)	A
2] 1X1 GAL LATEX PAINT	0.3 GAL	(1)	A
3] 1X1 GAL TURPENTINE	0.8 GAL	(1)	A
4] 1X1 PT LINSEED OIL	0.5 PT	(1)	A
5] 1X8 OZ SILICONE SEALER	4.0 OZ	(1)	A
6] 5X3-22 OZ HAZARDOUS AEROSOL PRODUCTS	25.0 OZ	(2)	B

c. **Name of Hauler (for removal):**
(1) OSCO
1704 W. First St
Azusa, CA 91702

(2) Consolidated Waste
10680 Silicon Ave.
Montclair, CA 91763

d. **Ultimate Point of Disposal:**
A remove to the OSCO facility for treatment.
B remove to APTUS for treatment.

e. **Districts' Action to Prevent Recurrence:**
The County Health and Districts' inspectors are continuing visual inspection of refuse loads as they are deposited at the working face to intercept such loads for proper disposal.

Incident 6;

a. **Source:** (Unknown)
Date Received or Recovered: 11/26/96

b. **Description**

1] 1X5 GAL LATEX PAINT	0.5 GAL	(1)	A
2] 1X2 GAL LATEX PAINT	1.0 GAL	(1)	A
3] 1X1 QT ENGINE CLEANER	10.0 OZ	(1)	A
4] 3X16-20 OZ HAZARDOUS AEROSOL PRODUCTS	30.0 OZ	(2)	B

c. **Name of Hauler (for removal):**
(1) OSCO
1704 W. First St
Azusa, CA 91702

(2) Consolidated Waste
10680 Silicon Ave.
Montclair, CA 91763

d. **Ultimate Point of Disposal:**
A remove to the OSCO facility for treatment.
B remove to APTUS for treatment.

e. **Districts' Action to Prevent Recurrence:**
The County Health and Districts' inspectors are continuing visual inspection of refuse loads as they are deposited at the working face to intercept such loads for proper disposal.

Waste Disposal Reporting November 1996 - SCHOLL CANYON LANDFILL - (Continued)

Incident 7;

a. **Source:** (Unknown)
Date Received or Recovered: 11/30/96

b. **Description**

1] 5X1 GAL OIL-BASE PAINT	3.5 GAL	(1)	A
2] 1X1 QT OIL-BASE PAINT	0.5 QT	(1)	A
3] 1X8 OZ OIL-BASE PAINT	6.0 OZ	(1)	A
4] 10X1 GAL LATEX PAINT	7.0 GAL	(1)	A
5] 1X64 OZ LATEX PAINT	40.0 OZ	(1)	A
6] 1X1 QT LATEX PAINT	0.7 QT	(1)	A
7] 1X1 QT FLOOR CLEANER	28.0 OZ	(1)	A
8] 1X2 QT CARPET CLEANER	1.0 QT	(1)	A
9] 1X3 OZ SADDLE SOAP	2.0 OZ	(1)	A
10] 5X10-24 OZ HAZARDOUS AEROSOL PRODUCTS	35.0 OZ	(2)	B

c. **Name of Hauler (for removal):**
(1)OSCO
1704 W. First St
Azusa, CA 91702

(2)Consolidated Waste
10680 Silicon Ave.
Montclair, CA 91763

d. **Ultimate Point of Disposal:**
A remove to the OSCO facility for treatment.
B remove to APTUS for treatment.

e. **Districts' Action to Prevent Recurrence:**
_ The County Health and Districts' inspectors are continuing visual inspection of refuse loads as they are deposited at the working face to intercept such loads for proper disposal.

Incident 8;

a. **Source:** (Unknown)
Date Received or Recovered: 11/28/96

b. **Description**

1] 1X12 OZ CHROME POLISH	8.0 OZ	(1)	A
2] 1X22 OZ AMMONIATED CLEANER	8.0 OZ	(2)	B
3] 3X11 OZ CAULKING	33.0 OZ	(1)	A
4] 2X13 OZ AEROSOL PAINT	13.0 OZ	(2)	B

c. **Name of Hauler (for removal):**
(1)OSCO
1704 W. First St
Azusa, CA 91702

(2)Consolidated Waste
10680 Silicon Ave.
Montclair, CA 91763

d. **Ultimate Point of Disposal:**
A remove to the OSCO facility for treatment.
B remove to APTUS for treatment.

e. **Districts' Action to Prevent Recurrence:**
_ The County Health and Districts' inspectors are continuing visual inspection of refuse loads as they are deposited at the working face to intercept such loads for proper disposal.

Waste Disposal Reporting November 1996 - SCHOLL CANYON LANDFILL - (Continued)

Incident 9;

a. **Source:** (Unknown)
   Date Received or Recovered: 11/23/96
b. **Description**

1] 2X1 GAL OIL-BASE PAINT	1.0 GAL	(1)	A
2] 1X16 OZ PAINT THINNER	8.0 OZ	(1)	A
3] 2X15 OZ AEROSOL PAINT	25.0 OZ	(2)	B

c. **Name of Hauler (for removal):**
   (1) OSCO
   1704 W. First St
   Azusa, CA 91702
   (2) Consolidated Waste
   10680 Silicon Ave.
   Montclair, CA 91763
d. **Ultimate Point of Disposal:**
   A remove to the OSCO facility for treatment.
   B remove to APTUS for treatment.
e. **Districts' Action to Prevent Recurrence:**
   - The County Health and Districts' inspectors are continuing visual inspection of refuse loads as they are deposited at the working face to intercept such loads for proper disposal.

Incident 10;

a. **Source:** (Unknown)
   Date Received or Recovered: 11/20/96
b. **Description**

1] 1X50 LB AUTOMOBILE BATTERY	50.0 LB	-->	A
2] 4X1 GAL LATEX PAINT	3.5 GAL	(1)	B
3] 1X1 PT BESTINE SOLVENT AND THINNER	4.0 FL OZ	(1)	B

c. **Name of Hauler (for removal):**
   (1) OSCO
   1704 W. First St
   Azusa, CA 91702
d. **Ultimate Point of Disposal:**
   A remove for recycling to AA Batteries.
   B remove to the OSCO facility for treatment.
e. **Districts' Action to Prevent Recurrence:**
   - The County Health and Districts' inspectors are continuing visual inspection of refuse loads as they are deposited at the working face to intercept such loads for proper disposal.

COUNTY SANITATION DISTRICTS OF LOS ANGELES COUNTY
WASTE INSPECTION SUMMARY REPORT TO THE
REGIONAL WATER QUALITY CONTROL BOARD

SCHOLL CANYON LANDFILL - October 1996

Unacceptable Wastes

Incident 1;

a. **Source:** (Unknown)
Date Received or Recovered: 10/01/96

b. **Description**

1] 1X5 GAL LATEX PAINT	5.0 GAL	(1)	A
2] 9X1 GAL LATEX PAINT	5.5 GAL	(1)	A
3] 1X1 QT LATEX PAINT	1.0 QT	(1)	A
4] 9X1 GAL OIL-BASE PAINT	5.2 GAL	(1)	A
5] 3X1 QT OIL-BASE PAINT	1.5 GAL	(1)	A
6] 1X1 QT PAINT THINNER	1.0 PT	(1)	A
7] 1X1 GAL ANTIFREEZE	1.0 GAL	(1)	A
8] 1X1 QT BRAKE FLUID	1.0 PT	(3)	B
9] 1X2 QT DETERGENT	4.0 OZ	(1)	A
10] 4X11-16 OZ HAZARDOUS AEROSOL PRODUCTS	33.0 OZ	(2)	C

c. **Name of Hauler (for removal):**

(1)OSCO
1704 W. First St
Azusa, CA 91702

(2)Consolidated Waste
10680 Silicon Ave.
Montclair, CA 91763

(3)ASBURY OIL CO.
2100 N. Alameda St.
Compton, CA 90222

d. **Ultimate Point of Disposal:**
A remove to the OSCO facility for treatment.
B remove by Asbury Oil Co. for recycling.
C remove to APTUS for treatment.

e. **Districts' Action to Prevent Recurrence:**
The County Health and Districts' inspectors are continuing visual inspection of refuse loads as they are deposited at the working face to intercept such loads for proper disposal.

Waste Disposal Reporting October 1996 - SCHOLL CANYON LANDFILL - (Continued)

Incident 2;

a. **Source:** (Unknown)
Date Received or Recovered: 10/14/96
b. **Description**

1] 3X1 GAL LATEX PAINT	1.4 GAL	(1)	A
2] 1X1 GAL OIL-BASE PAINT	1.0 GAL	(1)	A
3] 1X1 QT OIL-BASE PAINT	1.0 QT	(1)	A
4] 1X15 OZ WYNN'S ENGINE TUNE-UP	15.0 OZ	(1)	A
5] 1X15 OZ STP OIL TREATMENT	15.0 OZ	(3)	B
6] 1X1 QT OIL-BASE PAINT WITH LEAD	1.0 QT	(2)	C

c. **Name of Hauler (for removal):**
(1)OSCO
1704 W. First St
Azusa, CA 91702
(2)Consolidated Waste
10680 Silicon Ave.
Montclair, CA 91763
(3)ASBURY OIL CO.
2100 N. Alameda St.
Compton, CA 90222
d. **Ultimate Point of Disposal:**
A remove to the OSCO facility for treatment.
B remove by Asbury Oil Co. for recycling.
C remove to APTUS for treatment.
e. **Districts' Action to Prevent Recurrence:**
The County Health and Districts' inspectors are continuing visual inspection of refuse loads as they are deposited at the working face to intercept such loads for proper disposal.

Incident 3;

a. **Source:** (Unknown)
Date Received or Recovered: 10/19/96
b. **Description**

1] 11X1 GAL LATEX PAINT	7.2 GAL	(1)	A
2] 1X1 QT LATEX PAINT	0.5 QT	(1)	A
3] 4X1 GAL OIL-BASE PAINT	3.0 GAL	(1)	A
4] 2X1 QT OIL-BASE PAINT	1.0 QT	(1)	A
5] 1X1 PT OIL-BASE PAINT	0.5 PT	(1)	A
6] 5X6-16 OZ HAZARDOUS AEROSOL PRODUCTS	35.0 OZ	(2)	B
7] 1X1 PT CUTTING FLUID	1.0 PT	(1)	A
8] 1X16 OZ SHELL INSECTICIDE	6.0 OZ	(2)	B

c. **Name of Hauler (for removal):**
(1)OSCO
1704 W. First St
Azusa, CA 91702
(2)Consolidated Waste
10680 Silicon Ave.
Montclair, CA 91763
d. **Ultimate Point of Disposal:**
A remove to the OSCO facility for treatment.
B remove to APTUS for treatment.

e. **Districts' Action to Prevent Recurrence:**
_ The County Health and Districts' inspectors are continuing visual inspection of refuse loads as they are deposited at the working face to intercept such loads for proper disposal.

Incident 4;

a. **Source:** (Unknown)
Date Received or Recovered: 10/11/96
b. **Description**

1] 1X5 GAL LATEX PAINT	2.0 GAL	(1)	A
2] 2X1 GAL LATEX PAINT	1.0 GAL	(1)	A
3] 1X1 GAL ANTIFREEZE	1.0 PT	(1)	A
4] 1X1 GAL WOOD FINISH	2.0 QT	(1)	A
5] 1X28 FL OZ LAMP OIL	28.0 FL OZ	(1)	A
6] 1X1 PT ALCOHOL	8.0 OZ	(1)	A
7] 1X8 OZ PETROLEUM SOLVENT	8.0 OZ	(1)	A
8] 1X8 OZ CHLORINATED SOLVENT	8.0 OZ	(1)	A
9] 2X7.5 OZ STAINLESS STEEL CLEANERS	8.0 OZ	(1)	A
10] 8X8-10 OZ HAZARDOUS AEROSOL PRODUCTS	55.0 OZ	(2)	B

c. **Name of Hauler (for removal):**
(1)OSCO
1704 W. First St
Azusa, CA 91702
(2)Consolidated Waste
10680 Silicon Ave.
Montclair, CA 91763
d. **Ultimate Point of Disposal:**
A remove to the OSCO facility for treatment.
B remove to APTUS for treatment.
e. **Districts' Action to Prevent Recurrence:**
_ The County Health and Districts' inspectors are continuing visual inspection of refuse loads as they are deposited at the working face to intercept such loads for proper disposal.

Incident 5;

a. **Source:** (Unknown)
Date Received or Recovered: 10/12/96
b. **Description**

1] 1X7 GAL LATEX PAINT	3.5 GAL	(1)	A
2] 1X5 GAL PAINT THINNER	4.0 GAL	(1)	A
3] 1X1 GAL FABRIC SOFTENER	1.0 QT	(1)	A
4] 1X1 GAL FUEL	5.0 OZ	(1)	A
5] 1X1 GAL CHLOROX	1.0 PT	(2)	B
6] 1X64 FL OZ GLASS CLEANER	1.0 QT	(1)	A

c. **Name of Hauler (for removal):**
(1)OSCO
1704 W. First St
Azusa, CA 91702
(2)Consolidated Waste
10680 Silicon Ave.
Montclair, CA 91763
d. **Ultimate Point of Disposal:**
A remove to the OSCO facility for treatment.
B remove to APTUS for treatment.

e. **Districts' Action to Prevent Recurrence:**
- The County Health and Districts' inspectors are continuing visual inspection of refuse loads as they are deposited at the working face to intercept such loads for proper disposal.

Incident 6;

a. **Source:** (Unknown)
Date Received or Recovered: 10/26/96

b. **Description**

1] 6X1 GAL LATEX PAINT	4.0 GAL	(1)	A
2] 1X2 GAL OIL-BASE PAINT	1.0 GAL	(1)	A
3] 2X1 QT OIL-BASE PAINT	1.0 QT	(1)	A
4] 2X1 QT USED MOTOR OIL	1.0 QT	(3)	B
5] 1X8 OZ FUEL TREATMENT	8.0 OZ	(1)	A
6] 2X5-8 OZ HAZARDOUS AEROSOL PRODUCTS	10.0 OZ	(2)	C
7] 1X11 LB PASTE WAX	0.5 LB	(1)	A
8] 1X4 OZ FILM CLEANER	4.0 OZ	(1)	A
9] 1X1 GAL ROOF MASTIC W/ASBESTOS	0.5 GAL	(2)	C
10] 1X5 GAL ROOF MASTIC W/ASBESTOS	3.0 LBS	(2)	C

c. **Name of Hauler (for removal):**

(1) OSCO
1704 W. First St
Azusa, CA 91702

(2) Consolidated Waste
10680 Silicon Ave.
Montclair, CA 91763

(3) ASBURY OIL CO.
2100 N. Alameda St.
Compton, CA 90222

d. **Ultimate Point of Disposal:**
A remove to the OSCO facility for treatment.
B remove by Asbury Oil Co. for recycling.
C remove to APTUS for treatment.

e. **Districts' Action to Prevent Recurrence:**
- The County Health and Districts' inspectors are continuing visual inspection of refuse loads as they are deposited at the working face to intercept such loads for proper disposal.

Incident 7;

a. **Source:** (Unknown)
Date Received or Recovered: 10/05/96

b. **Description**

1] 3X30 LB AUTOMOBILE BATTERIES	90.0 LB	-->	A
2] 1X5 GAL LATEX PAINT	1.0 GAL	(1)	B
3] 2X1 GAL LATEX PAINT	1.0 GAL	(1)	B
4] 3X1 GAL OIL-BASE PAINT	1.2 GAL	(1)	B
5] 1X1 QT OIL-BASE PAINT	1.0 QT	(1)	B
6] 1X22 OZ AEROSOL PAINT	20.0 OZ	(2)	C

c. **Name of Hauler (for removal):**

(1) OSCO
1704 W. First St
Azusa, CA 91702

(2) Consolidated Waste
10680 Silicon Ave.
Montclair, CA 91763

d. **Ultimate Point of Disposal:**
A remove for recycling to AA Batteries.
B remove to the OSCO facility for treatment.
C remove to APTUS for treatment.

Waste Disposal Reporting October 1996 - SCHOLL CANYON LANDFILL - (Continued)

e. **Districts' Action to Prevent Recurrence:**
- The County Health and Districts' inspectors are continuing visual inspection of refuse loads as they are deposited at the working face to intercept such loads for proper disposal.

WASTEWATER RECLAMATION
SOLID WASTE MANAGEMENT

COUNTY SANITATION DISTRICTS
OF LOS ANGELES COUNTY

1955 Workman Mill Road, Whittier, CA 90601-4998
Mailing Address: P.O. Box 4998, Whittier, CA 90607-4998
Telephone: (310) 699-7411, FAX: (310) 695-6139

CHARLES W. CARRY
Chief Engineer and General Manager

April 28, 1994
File No. 31R-208.10

RECEIVED
MAY 02 1994
Department of Toxic Substance Control

Mr. William F. Soo Hoo
Director of Department of Toxic Substance Control
P. O. Box 806
Sacramento, California 51812-0806

Dear Mr. Soo Hoo:

Scholl Canyon Landfill
Monitoring Program for January - March 1994

Please find enclosed a copy of the monthly monitoring report for the Scholl Canyon Landfill prepared for the Regional Water Quality Control Board (RWQCB). The enclosed report includes information which fulfills requirements of Section 17528.20 of Title 14, California Code of Regulation. These requirements specify that detections of hazardous or PCB wastes at municipal solid waste landfills be reported to your office. The enclosed information includes the source of the waste, date, and description of hazardous wastes or PCB wastes found at the landfill.

If you have any questions about the information contained in this report, please contact me at (310) 699-7411, extension 3540.

Very truly yours,

Charles W. Carry

Raymond L. Huitric

Raymond L. Huitric
Research and Monitoring Section Head
Solid Waste Management Department

RLH:FS:co

Recycled Paper

COUNTY SANITATION DISTRICTS OF LOS ANGELES COUNTY
WASTE INSPECTION SUMMARY REPORT TO THE
REGIONAL WATER QUALITY CONTROL BOARD

SCHOLL CANYON LANDFILL - March 1994

Unacceptable Wastes

Incident 1;

a. **Source:** (Unknown)
Date Received or Recovered: 03/05/94
b. **Description**

1] 2x5 GAL ADHESIVE	10.0 GAL	(1)	A
2] 4x1 GAL OIL BASE PAINT	2.0 GAL	(1)	A
3] 1x1 GAL LATEX PAINT	1.0 GAL	(1)	A
4] 2x1 QT OIL BASE PAINT	1.0 QT	(1)	A

c. **Name of Hauler (for removal):**
(1)OSCO
1704 W. First St
Azusa, CA 91702
d. **Ultimate Point of Disposal:**
A remove to the OSCO facility for treatment.
e. **Districts' Action to Prevent Recurrence:**
- The County Health and Districts' inspectors are continuing visual inspection of refuse loads as they are deposited at the working face to intercept such loads for proper disposal.

Incident 2;

a. **Source:** (Unknown)
Date Received or Recovered: 03/04/94
b. **Description**

1] 4x1 GAL OIL-BASE PAINT	1.5 GAL	(1)	A
2] 4x1 QT OIL-BASE PAINT	3.0 QT	(1)	A
3] 1x1 PT OIL-BASE PAINT	1.0 PT	(1)	A
4] 1x8 OZ OIL-BASE PAINT	8.0 OZ	(1)	A
5] 2x1 GAL LATEX PAINT	1.0 GAL	(1)	A
6] 1x5 GAL MULTI-PURPOSE ADHESIVE	3.0 GAL	(1)	A
7] 1x1 QT LIGHTER FLUID	1.0 PT	(1)	A
8] 1x1 PT ENAMEL THINNER	1.0 PT	(1)	A
9] 1x1 PT LINSEED OIL	1.0 PT	(1)	A
10] 1x8 OZ CHROME POLISH	8.0 OZ	(1)	A
11] 1x1 QT GROUT & MOTOR REMOVER	1.0 PT	(2)	B
12] 2x24 AEROSOL PAINT	34.0 OZ	(2)	B

c. **Name of Hauler (for removal):**
(1)OSCO
1704 W. First St
Azusa, CA 91702
(2)CCD
10680 Silicon Ave.
Montclair, CA 91763
d. **Ultimate Point of Disposal:**
A remove to the OSCO facility for treatment.
B remove to ENSCO for treatment.

Waste Disposal Reporting March 1994 - SCHOLL CANYON LANDFILL - (Continued)

Unacceptable Wastes

e. **Districts' Action to Prevent Recurrence:**
- The County Health and Districts' inspectors are continuing visual inspection of refuse loads as they are deposited at the working face to intercept such loads for proper disposal.

Incident 3;

a. **Source:** (Unknown)
Date Received or Recovered: 03/12/94
b. **Description**
1] 3x30 LB AUTO BATTERIES 90.0 LB --> A
c. **Name of Hauler (for removal):**
d. **Ultimate Point of Disposal:**
A remove for recycling to AA Batteries.
e. **Districts' Action to Prevent Recurrence:**
- The County Health and Districts' inspectors are continuing visual inspection of refuse loads as they are deposited at the working face to intercept such loads for proper disposal.

Incident 4;

a. **Source:** (Unknown)
Date Received or Recovered: 03/14/94
b. **Description**
1] 1x5 GAL OIL BASE PAINT 4.5 GAL (1) A
2] 3x1 QT OIL BASE PAINT 1.5 QT (1) A
c. **Name of Hauler (for removal):**
(1)OSCO
1704 W. First St
Azusa, CA 91702
d. **Ultimate Point of Disposal:**
A remove to the OSCO facility for treatment.
e. **Districts' Action to Prevent Recurrence:**
- The County Health and Districts' inspectors are continuing visual inspection of refuse loads as they are deposited at the working face to intercept such loads for proper disposal.

Incident 5;

a. **Source:** (Unknown)
Date Received or Recovered: 03/07/94
b. **Description**
1] 1x5 GAL PLASTIC ROOF CEMENT 5.0 GAL (1) A
2] 1x1 PT OIL BASE PAINT 0.4 PT (1) A
3] 1x32 OZ COOKING OIL 16.0 OZ (1) A
4] 1x12 OZ COOKING OIL 12.0 OZ (1) A
5] 1x12 OZ AEROSOL PAINT 4.0 OZ (2) B
c. **Name of Hauler (for removal):**
(1)OSCO
1704 W. First St
Azusa, CA 91702
(2)CCD
10680 Silicon Ave.
Montclair, CA 91763
d. **Ultimate Point of Disposal:**
A remove to the OSCO facility for treatment.
B remove to ENSCO for treatment.

Waste Disposal Reporting March 1994 - SCHOLL CANYON LANDFILL - (Continued)

Unacceptable Wastes

e. **Districts' Action to Prevent Recurrence:**
- The County Health and Districts' inspectors are continuing visual inspection of refuse loads as they are deposited at the working face to intercept such loads for proper disposal.

Incident 6;

a. **Source:** (Unknown)
Date Received or Recovered: 03/01/94

b. **Description**

1] 1x2 GAL LATEX PAINT	0.8 GAL	(1)	A
2] 1x1 GAL OIL-BASE PAINT	0.3 GAL	(1)	A
3] 1x16 OZ LATEX PAINT	16.0 OZ	(1)	A
4] 3x11-14 OZ AEROSOL PAINT	16.0 OZ	(2)	B
5] 1x16 OZ PROPANE GAS CYLINDER	6.0 OZ	(2)	B

c. **Name of Hauler (for removal):**

(1)OSCO
1704 W. First St
Azusa, CA 91702

(2)CCD
10680 Silicon Ave.
Montclair, CA 91763

d. **Ultimate Point of Disposal:**
A remove to the OSCO facility for treatment.
B remove to ENSCO for treatment.

e. **Districts' Action to Prevent Recurrence:**
- The County Health and Districts' inspectors are continuing visual inspection of refuse loads as they are deposited at the working face to intercept such loads for proper disposal.

Incident 7;

a. **Source:** (Unknown)
Date Received or Recovered: 03/09/94

b. **Description**

1] 1x5 GAL LATEX PAINT	4.0 GAL	(1)	A
2] 1x3.5 GAL COLOR TILE ADHESIVE	3.5 GAL	(1)	A
3] 1x1 GAL PACIFIC ASPHALT LAP CEMENT	1.0 GAL	(1)	A
4] 1x1 GAL 200 BRAND DRY CLEANER	0.2 GAL	(1)	A
5] 1x12 OZ BLACK FLAG INSECT KILLER AEROSOL	12.0 OZ	(2)	B
6] 4x4.5-11 MISC. AEROSOL PRODUCTS	34.0 OZ	(2)	B
7] 1x12 OZ GEAR OIL	3.0 OZ	(3)	C
8] 1x7 OZ PRELL SHAMPOO	7.0 OZ	(1)	A
9] 1x3 OZ VIADENT GUM CONDITIONER	3.0 OZ	(1)	A
10] 1x5 OZ GILLETTE DRY LOOK	5.0 OZ	(1)	A
11] 1x6 OZ LILAC AFTERSHAVE	6.0 OZ	(1)	A

c. **Name of Hauler (for removal):**

(1)OSCO
1704 W. First St
Azusa, CA 91702

(2)CCD
10680 Silicon Ave.
Montclair, CA 91763

(3)ASBURY OIL CO.
2100 N. Alameda St.
Compton, CA 90222

d. **Ultimate Point of Disposal:**
A remove to the OSCO facility for treatment.
B remove to ENSCO for treatment.
C remove by Asbury Oil Co. for recycling.

Waste Disposal Reporting March 1994 - SCHOLL CANYON LANDFILL - (Continued)

Unacceptable Wastes

e. **Districts' Action to Prevent Recurrence:**
The County Health and Districts' inspectors are continuing visual inspection of refuse loads as they are deposited at the working face to intercept such loads for proper disposal.

Incident 8;

a. **Source:** (Unknown)
Date Received or Recovered: 03/17/94
b. **Description**

1] 3X1 GAL LATEX PAINT	1.2 GAL	(1)	A
2] 1X3 QT LATEX PAINT	2.0 QT	(1)	A
3] 1X1 GAL OIL-BASE PAINT	1.0 GAL	(1)	A
4] 1X2 QT OIL-BASE PAINT	1.0 QT	(1)	A
5] 1X8 OZ OIL-BASE PAINT	6.0 OZ	(1)	A
6] 1X16 OZ STOVE FUEL	6.0 OZ	(1)	A
7] 1X4 OZ PVC CEMENT	3.0 OZ	(1)	A
8] 1X5 OZ GOOF OFF W/XYLENE	5.0 OZ	(1)	A
9] 1X8 OZ VINYL TOP DRESSING	8.0 OZ	(1)	A
10] 1X16 OZ WOOL WASH	16.0 OZ	(1)	A

c. **Name of Hauler (for removal):**
(1)OSCO
1704 W. First St
Azusa, CA 91702
d. **Ultimate Point of Disposal:**
A remove to the OSCO facility for treatment.
e. **Districts' Action to Prevent Recurrence:**
The County Health and Districts' inspectors are continuing visual inspection of refuse loads as they are deposited at the working face to intercept such loads for proper disposal.

Incident 9;

a. **Source:** (Unknown)
Date Received or Recovered: 03/19/94
b. **Description**

1] 1X30 AUTO BATTERY	30.0 LB	-->	A
2] 1X3 GAL LATEX PAINT	2.0 GAL	(1)	B
3] 1X1 QT LATEX PAINT	1.0 QT	(1)	B
4] 1X1 GAL OIL-BASE PAINT	1.0 GAL	(1)	B
5] 1X1 QT OIL-BASE PAINT	0.9 QT	(1)	B
6] 1X12 LB JOINT COMPOUND	5.0 LB	(1)	B
7] 1X22 OZ AEROSOL PAINT	8.0 OZ	(2)	C
8] 1X8 OZ HAIR CULTURE	4.0 OZ	(1)	B

c. **Name of Hauler (for removal):**
(1)OSCO
1704 W. First St
Azusa, CA 91702
(2)CCD
10680 Silicon Ave.
Montclair, CA 91763

Unacceptable Wastes

d. **Ultimate Point of Disposal:**
A remove for recycling to AA Batteries.
B remove to the OSCO facility for treatment.
C remove to ENSCO for treatment.

e. **Districts' Action to Prevent Recurrence:**
_ The County Health and Districts' inspectors are continuing visual inspection of refuse loads as they are deposited at the working face to intercept such loads for proper disposal.

Incident 10;

a. **Source:** (Unknown)
Date Received or Recovered: 03/22/94

b. **Description**

1] 1X1 GAL LATEX ADHESIVE	0.8 GAL	(1)	A

c. **Name of Hauler (for removal):**
(1)OSCO
1704 W. First St
Azusa, CA 91702

d. **Ultimate Point of Disposal:**
A remove to the OSCO facility for treatment.

e. **Districts' Action to Prevent Recurrence:**
_ The County Health and Districts' inspectors are continuing visual inspection of refuse loads as they are deposited at the working face to intercept such loads for proper disposal.

Incident 11;

a. **Source:** (Unknown)
Date Received or Recovered: 03/11/94

b. **Description**

1] 1x1 GAL OIL BASE PAINT	0.3 GAL	(1)	A
2] 1x1 QT RUG DOCTOR STEAM CLEANER	2.0 PT	(1)	A
3] 1x22 OZ IVORY SOAP	10.0 OZ	(1)	A

c. **Name of Hauler (for removal):**
(1)OSCO
1704 W. First St
Azusa, CA 91702

d. **Ultimate Point of Disposal:**
A remove to the OSCO facility for treatment.

e. **Districts' Action to Prevent Recurrence:**
_ The County Health and Districts' inspectors are continuing visual inspection of refuse loads as they are deposited at the working face to intercept such loads for proper disposal.

Waste Disposal Reporting March 1994 - SCHOLL CANYON LANDFILL - (Continued)

Unacceptable Wastes

Incident 12;

a. **Source:** (Unknown)
   Date Received or Recovered: 03/23/94
b. **Description**
   1] 1X4 OZ RUBBER CEMENT — 3.0 OZ (1) A
   2] 1X11 OZ AEROSOL PAINT — 7.0 OZ (2) B
c. **Name of Hauler (for removal):**
   (1)OSCO
   1704 W. First St
   Azusa, CA 91702
   (2)CCD
   10680 Silicon Ave.
   Montclair, CA 91763
d. **Ultimate Point of Disposal:**
   A remove to the OSCO facility for treatment.
   B remove to ENSCO for treatment.
e. **Districts' Action to Prevent Recurrence:**
   - The County Health and Districts' inspectors are continuing visual inspection of refuse loads as they are deposited at the working face to intercept such loads for proper disposal.

Incident 13;

a. **Source:** (Unknown)
   Date Received or Recovered: 03/15/94
b. **Description**
   1] 1X8 OZ ORTHO FUNGINEX — 4.0 OZ (2) A
c. **Name of Hauler (for removal):**
   (2)CCD
   10680 Silicon Ave.
   Montclair, CA 91763
d. **Ultimate Point of Disposal:**
   A remove to ENSCO for treatment.
e. **Districts' Action to Prevent Recurrence:**
   - The County Health and Districts' inspectors are continuing visual inspection of refuse loads as they are deposited at the working face to intercept such loads for proper disposal.

Waste Disposal Reporting March 1994 - SCHOLL CANYON LANDFILL - (Continued)

Unacceptable Wastes

Incident 14;

a. **Source:** (Unknown)
Date Received or Recovered: 03/30/94

b. **Description**

1] 1X1 GAL OIL-BASE PAINT	1.0 GAL	(1)	A
2] 1X1 GAL LINSEED OIL	0.4 GAL	(1)	A
3] 2X1 PT OIL	1.0 PT	(3)	B
4] 2X13 OZ AEROSOL PAINT	16.0 OZ	(2)	C
5] 1X12 OZ TARN-X	3.0 OZ	(2)	C
6] 1X16 OZ WAX	16.0 OZ	(1)	A
7] 4X2-8 OZ LOTIONS	16.0 OZ	(1)	A

c. **Name of Hauler (for removal):**

(1)OSCO	(2)CCD	(3)ASBURY OIL CO.
1704 W. First St	10680 Silicon Ave.	2100 N. Alameda St.
Azusa, CA 91702	Montclair, CA 91763	Compton, CA 90222

d. **Ultimate Point of Disposal:**
A remove to the OSCO facility for treatment.
B remove by Asbury Oil Co. for recycling.
C remove to ENSCO for treatment.

e. **Districts' Action to Prevent Recurrence:**
_ The County Health and Districts' inspectors are continuing visual inspection of refuse loads as they are deposited at the working face to intercept such loads for proper disposal.

Incident 15;

a. **Source:** (Unknown)
Date Received or Recovered: 03/29/94

b. **Description**

1] 2X1 GAL OIL-BASE PAINT	0.5 GAL	(1)	A
2] 1X1 GAL LATEX PAINT	0.6 GAL	(1)	A
3] 1X1 QT WAX	10.0 OZ	(1)	A

c. **Name of Hauler (for removal):**
(1)OSCO
1704 W. First St
Azusa, CA 91702

d. **Ultimate Point of Disposal:**
A remove to the OSCO facility for treatment.

e. **Districts' Action to Prevent Recurrence:**
_ The County Health and Districts' inspectors are continuing visual inspection of refuse loads as they are deposited at the working face to intercept such loads for proper disposal.

Waste Disposal Reporting March 1994 - SCHOLL CANYON LANDFILL - (Continued)

Unacceptable Wastes

Incident 16;

a. **Source:** (Unknown)
   Date Received or Recovered: 03/24/94
b. **Description**
   1] 1X1 GAL USED OIL 1.0 GAL --> A
c. **Name of Hauler (for removal):**
d. **Ultimate Point of Disposal:**
   A spilled, buried on site, can't recover.
e. **Districts' Action to Prevent Recurrence:**
   _ The County Health and Districts' inspectors are continuing visual inspection of refuse loads as they are deposited at the working face to intercept such loads for proper disposal.

Incident 17;

a. **Source:** (Unknown)
   Date Received or Recovered: 03/26/94
b. **Description**

1] 1X1 GAL LATEX PAINT	0.8 GAL	(1)	A
2] 3X1 QT PETROLEUM	3.0 QT	(1)	A
3] 2X12 LB JOINT COMPOUND	20.0 LB	(1)	A
4] 2X16 OZ AEROSOL PAINT	30.0 OZ	(2)	B
5] 1X1 GAL OIL	0.3 GAL	(3)	C
6] 1X16 OZ INSECTICIDE AEROSOL	16.0 OZ	(2)	B
7] 1X5 OZ INSECTICIDE AEROSOL	5.0 OZ	(2)	B
8] 1X1 PT GROUT SEALER	1.0 PT	(1)	A

c. **Name of Hauler (for removal):**

(1)OSCO	(2)CCD	(3)ASBURY OIL CO.
1704 W. First St	10680 Silicon Ave.	2100 N. Alameda St.
Azusa, CA 91702	Montclair, CA 91763	Compton, CA 90222

d. **Ultimate Point of Disposal:**
   A remove to the OSCO facility for treatment.
   B remove to ENSCO for treatment.
   C remove by Asbury Oil Co. for recycling.
e. **Districts' Action to Prevent Recurrence:**
   _ The County Health and Districts' inspectors are continuing visual inspection of refuse loads as they are deposited at the working face to intercept such loads for proper disposal.

COUNTY SANITATION DISTRICTS OF LOS ANGELES COUNTY
WASTE INSPECTION SUMMARY REPORT TO THE
REGIONAL WATER QUALITY CONTROL BOARD

SCHOLL CANYON LANDFILL - February 1994

Unacceptable Wastes

Incident 1;

a. **Source:** (Unknown)
Date Received or Recovered: 02/15/94
b. **Description**

1] 1X1 GAL LATEX PAINT	0.2 GAL	(1)	A
2] 2X1 GAL OIL-BASE PAINT	1.5 GAL	(1)	A
3] 1X1 QT LATEX PAINT	0.5 QT	(1)	A
4] 1X1 PT OIL-BASE PAINT	0.5 PT	(1)	A
5] 1X17.5 OZ RAID ANT AND ROACH KILLER	4.0 OZ	(2)	B

c. **Name of Hauler (for removal):**
(1)OSCO
1704 W. First St
Azusa, CA 91702
(2)CCD
10680 Silicon Ave.
Montclair, CA 91763
d. **Ultimate Point of Disposal:**
A remove to the OSCO facility for treatment.
B remove to ENSCO for treatment.
e. **Districts' Action to Prevent Recurrence:**
- The County Health and Districts' inspectors are continuing visual inspection of refuse loads as they are deposited at the working face to intercept such loads for proper disposal.

Incident 2;

a. **Source:** (Unknown)
Date Received or Recovered: 02/10/94
b. **Description**

1] 1X2 QT AUTOMOBILE OIL	2.0 QT	(3)	A
2] 4X1 QT OIL-BASE PAINT	4.0 QT	(1)	B
3] 1X1 QT LATEX PAINT	0.2 QT	(1)	B
4] 1X4 OZ WOOD DOUGH	1.0 OZ	(1)	B

c. **Name of Hauler (for removal):**
(1)OSCO
1704 W. First St
Azusa, CA 91702
(3)ASBURY OIL CO.
2100 N. Alameda St.
Compton, CA 90222
d. **Ultimate Point of Disposal:**
A remove by Asbury Oil Co. for recycling.
B remove to the OSCO facility for treatment.
e. **Districts' Action to Prevent Recurrence:**
- The County Health and Districts' inspectors are continuing visual inspection of refuse loads as they are deposited at the working face to intercept such loads for proper disposal.

Waste Disposal Reporting February 1994 - SCHOLL CANYON LANDFILL - (Continued)

Unacceptable Wastes

Incident 3;

a. **Source:** (Unknown)
   Date Received or Recovered: 02/18/94
b. **Description**
   1] 3x5 GAL USED OIL 15.0 GAL (3) A
c. **Name of Hauler (for removal):**
   (3)ASBURY OIL CO.
   2100 N. Alameda St.
   Compton, CA 90222
d. **Ultimate Point of Disposal:**
   A remove by Asbury Oil Co. for recycling.
e. **Districts' Action to Prevent Recurrence:**
   - The County Health and Districts' inspectors are continuing visual inspection of refuse loads as they are deposited at the working face to intercept such loads for proper disposal.

Incident 4;

a. **Source:** (Unknown)
   Date Received or Recovered: 02/19/94
b. **Description**
   1] 1X61 LB JOINT COMPOUND 5.0 LB (2) A
   2] 1X1 GAL DRIVE-WAY COATING 0.3 GAL (2) A
   3] 1X1 GAL LIQUID FERTILIZER 0.5 GAL (2) A
   4] 1X2 OZ PETROLEUM DISTILLATE 2.0 OZ (1) B
c. **Name of Hauler (for removal):**
   (1)OSCO
   1704 W. First St
   Azusa, CA 91702
   (2)CCD
   10680 Silicon Ave.
   Montclair, CA 91763
d. **Ultimate Point of Disposal:**
   A remove to ENSCO for treatment.
   B remove to the OSCO facility for treatment.
e. **Districts' Action to Prevent Recurrence:**
   - The County Health and Districts' inspectors are continuing visual inspection of refuse loads as they are deposited at the working face to intercept such loads for proper disposal.

Waste Disposal Reporting February 1994 - SCHOLL CANYON LANDFILL - (Continued)

Unacceptable Wastes

Incident 5;

a. **Source:** (Unknown)
Date Received or Recovered: 02/05/94
b. **Description**

1] 2X5 GAL JOINT COMPOUND	2.0 GAL	(1)	A
2] 1X1 GAL OIL-BASE PAINT	0.2 GAL	(1)	A
3] 1X1 QT OIL-BASE PAINT	1.0 QT	(1)	A
4] 1X8 OZ OIL-BASE PAINT	6.0 OZ	(1)	A
5] 5X1 GAL LATEX PAINT	2.3 GAL	(1)	A
6] 1X1 QT LATEX PAINT	0.3 QT	(1)	A
7] 1X16.6 OZ AEROSOL ADHESIVE	8.0 OZ	(2)	B

c. **Name of Hauler (for removal):**
(1)OSCO
1704 W. First St
Azusa, CA 91702
(2)CCD
10680 Silicon Ave.
Montclair, CA 91763
d. **Ultimate Point of Disposal:**
A remove to the OSCO facility for treatment.
B remove to ENSCO for treatment.
e. **Districts' Action to Prevent Recurrence:**
_ The County Health and Districts' inspectors are continuing visual inspection of refuse loads as they are deposited at the working face to intercept such loads for proper disposal.

Incident 6;

a. **Source:** (Unknown)
Date Received or Recovered: 02/11/94
b. **Description**

1] 5X1 GAL OIL-BASE PAINT	3.0 GAL	(1)	A
2] 2X1 GAL LATEX PAINT	0.6 GAL	(1)	A
3] 1X1 GAL ACETONE	0.3 GAL	(1)	A

c. **Name of Hauler (for removal):**
(1)OSCO
1704 W. First St
Azusa, CA 91702
d. **Ultimate Point of Disposal:**
A remove to the OSCO facility for treatment.
e. **Districts' Action to Prevent Recurrence:**
_ The County Health and Districts' inspectors are continuing visual inspection of refuse loads as they are deposited at the working face to intercept such loads for proper disposal.

Waste Disposal Reporting February 1994 - SCHOLL CANYON LANDFILL - (Continued)

Unacceptable Wastes

Incident 7;

a. **Source:** (Unknown)
Date Received or Recovered: 02/24/94

b. **Description**

1] 2x1 GAL OIL BASE PAINT	1.3 GAL	(1)	A
2] 1x1 QT OIL BASE PAINT	0.7 QT	(1)	A
3] 1x1 QT VARNISH	1.0 PT	(1)	A
4] 1x1 QT HENRY#108 LAP CEMENT	1.0 QT	(2)	B
5] 1x1 LB JOHNSON'S PASTE WAX	10.0 OZ	(1)	A
6] 1x1 GAL LATEX PAINT	0.2 GAL	(1)	A
7] 1x1 QT HENRY#204 PLASTIC ROOF CEMENT	0.1 QT	(2)	B

c. **Name of Hauler (for removal):**
(1)OSCO
1704 W. First St
Azusa, CA 91702

(2)CCD
10680 Silicon Ave.
Montclair, CA 91763

d. **Ultimate Point of Disposal:**
A remove to the OSCO facility for treatment.
B remove to ENSCO for treatment.

e. **Districts' Action to Prevent Recurrence:**
- The County Health and Districts' inspectors are continuing visual inspection of refuse loads as they are deposited at the working face to intercept such loads for proper disposal.

Incident 8;

a. **Source:** (Unknown)
Date Received or Recovered: 02/12/94

b. **Description**

1] 1X5 GAL LATEX PAINT	0.6 GAL	(1)	A
2] 5X1 GAL LATEX PAINT	3.0 GAL	(1)	A
3] 1X1 QT LATEX PAINT	1.0 QT	(1)	A
4] 3X1 GAL OIL-BASE PAINT	1.5 GAL	(1)	A
5] 2X1 QT OIL-BASE PAINT	1.3 QT	(1)	A
6] 1X4.5 OZ AEROSOL PAINT	2.0 OZ	(2)	B

c. **Name of Hauler (for removal):**
(1)OSCO
1704 W. First St
Azusa, CA 91702

(2)CCD
10680 Silicon Ave.
Montclair, CA 91763

d. **Ultimate Point of Disposal:**
A remove to the OSCO facility for treatment.
B remove to ENSCO for treatment.

e. **Districts' Action to Prevent Recurrence:**
- The County Health and Districts' inspectors are continuing visual inspection of refuse loads as they are deposited at the working face to intercept such loads for proper disposal.

Waste Disposal Reporting February 1994 - SCHOLL CANYON LANDFILL - (Continued)

Unacceptable Wastes

Incident 9;

a. **Source:** (Unknown)
   Date Received or Recovered: 02/14/94
b. **Description**

1] 2X30 LB AUTOMOTIVE BATTERIES	30.0 LB	-->	A
2] 1X5 LB TOY BATTERY	5.0 LB	-->	A
3] 1X1 GAL OIL-BASE PAINT	0.2 GAL	(1)	B
4] 1X2 QT LATEX PAINT	1.6 QT	(1)	B
5] 1X1 GAL BLEACH	0.3 GAL	(1)	B
6] 1X8 OZ OIL-BASE PAINT	6.0 OZ	(1)	B
7] 1X27 OZ FURNITURE WAX	27.0 OZ	(1)	B
8] 1X12 OZ RAID FLYING INSECT KILLER	12.0 OZ	(2)	C
9] 1X8 OZ COOKE DOUBLE DUTY GARDEN SPRAY	3.0 OZ	(2)	C
10] 1X32 OZ STAR SHINE ALL PURPOSE CLEANER	8.0 OZ	(1)	B

c. **Name of Hauler (for removal):**
   (1)OSCO
   1704 W. First St
   Azusa, CA 91702
   (2)CCD
   10680 Silicon Ave.
   Montclair, CA 91763
d. **Ultimate Point of Disposal:**
   A remove for recycling to AA Batteries.
   B remove to the OSCO facility for treatment.
   C remove to ENSCO for treatment.
e. **Districts' Action to Prevent Recurrence:**
   _ The County Health and Districts' inspectors are continuing visual inspection of refuse loads as they are deposited at the working face to intercept such loads for proper disposal.

Incident 10;

a. **Source:** (Unknown)
   Date Received or Recovered: 02/22/94
b. **Description**

1] 3x1 GAL OIL BASE PAINT	2.0 GAL	(1)	A
2] 1x1 QT HURCO (UREATHANE)	1.0 QT	(1)	A
3] 1x1 GAL METHYL ETHYL KETONE	0.8 GAL	(1)	A
4] 1x1 GAL FLOOR WAX	0.2 GAL	(1)	A

c. **Name of Hauler (for removal):**
   (1)OSCO
   1704 W. First St
   Azusa, CA 91702
d. **Ultimate Point of Disposal:**
   A remove to the OSCO facility for treatment.
e. **Districts' Action to Prevent Recurrence:**
   _ The County Health and Districts' inspectors are continuing visual inspection of refuse loads as they are deposited at the working face to intercept such loads for proper disposal.

Waste Disposal Reporting February 1994 - SCHOLL CANYON LANDFILL - (Continued)

Unacceptable Wastes

Incident 11;

a. **Source:** (Unknown)
Date Received or Recovered: 02/03/94

b. **Description**

1] 1X25 LB CHLORINE CONCENTRATE	10.0 LB	(2)	A
2] 1X1 GAL LATEX PAINT	1.0 GAL	(1)	B
3] 1X1 GAL LACQUER THINNER	0.3 GAL	(1)	B
4] 1X1 QT LACQUER	0.8 QT	(1)	B
5] 1X1 QT LIQUID PLUMBER	0.5 QT	(2)	A

c. **Name of Hauler (for removal):**
(1)OSCO
1704 W. First St
Azusa, CA 91702
(2)CCD
10680 Silicon Ave.
Montclair, CA 91763

d. **Ultimate Point of Disposal:**
A remove to ENSCO for treatment.
B remove to the OSCO facility for treatment.

e. **Districts' Action to Prevent Recurrence:**
- The County Health and Districts' inspectors are continuing visual inspection of refuse loads as they are deposited at the working face to intercept such loads for proper disposal.

Incident 12;

a. **Source:** (Unknown)
Date Received or Recovered: 02/26/94

b. **Description**

1] 3x1 QT PAINT THINNER	2.0 QT	(1)	A
2] 1x16 OZ DAP 33	16.0 OZ	(1)	A
3] 1x1 PT FIBERGLASS & HARDWARE CLEANER	0.5 PT	(1)	A

c. **Name of Hauler (for removal):**
(1)OSCO
1704 W. First St
Azusa, CA 91702

d. **Ultimate Point of Disposal:**
A remove to the OSCO facility for treatment.
B remove to ENSCO for treatment.

e. **Districts' Action to Prevent Recurrence:**
- The County Health and Districts' inspectors are continuing visual inspection of refuse loads as they are deposited at the working face to intercept such loads for proper disposal.

Waste Disposal Reporting February 1994 - SCHOLL CANYON LANDFILL - (Continued)

Unacceptable Wastes

Incident 13;

a. **Source:**
MANUEL RESENDEZ
1208 VIOLET DR.
ALHAMBRA, CA
Date Received or Recovered: 02/27/94

b. **Description**

1] 2X1 GAL OIL-BASE PAINT	1.5 GAL	(1)	A
2] 1X1 GAL LATEX PAINT	0.2 GAL	(1)	A
3] 1X1 GAL CAULKING	1.0 GAL	(1)	A
4] 2X1 GAL LINSEED OIL	1.1 GAL	(1)	A
5] 1X.5 GAL OIL-BASE PAINT	0.5 GAL	(1)	A
6] 1X7 QT OIL-BASE PAINT	5.0 QT	(1)	A
7] 1X1 QT LATEX PAINT	1.0 QT	(1)	A
8] 1X3 PT OIL-BASE PAINT	2.0 PT	(1)	A
9] 1X1 QT RED LEAD PAINT	0.8 QT	(2)	B
10] 4X16 OZ PETROLEUM DISTILLATES	64.0 OZ	(1)	A
11] 1X3 LB pH DOWN FOR SPAS	3.0 LB	(1)	A
12] 1X1 QT STAIN & SCALE DEFENSE FOR SPAS	1.0 QT	(1)	A
13] 1X1 QT CHLORINATING LIQUID	0.3 QT	(2)	B

c. **Name of Hauler (for removal):**
(1) OSCO
1704 W. First St
Azusa, CA 91702

(2) CCD
10680 Silicon Ave.
Montclair, CA 91763

d. **Ultimate Point of Disposal:**
A remove to the OSCO facility for treatment.
B remove to ENSCO for treatment.

e. **Districts' Action to Prevent Recurrence:**
The Districts contacted the firm's officials and informed them of the hazardous waste regulations followed by an enforcement letter.

Waste Disposal Reporting February 1994 - SCHOLL CANYON LANDFILL - (Continued)

Unacceptable Wastes

Incident 14;

a. **Source:** (Unknown)
Date Received or Recovered: 02/23/94

b. **Description**

1] 1x1 LB ORTHO SEVIN GARDEN DUST	0.2 LB	(2)	A
2] 1x16 OZ AUTO ARMOR	16.0 OZ	(1)	B
3] 1x16 OZ HYDROGEN PEROXIDE	16.0 OZ	(2)	A
4] 1x19 OZ AEROSOL GLASS CLEANER	19.0 OZ	(2)	A
5] 1x14 OZ PLUMBER'S PUTTY	12.0 OZ	(2)	A

c. **Name of Hauler (for removal):**
(1)OSCO
1704 W. First St
Azusa, CA 91702
(2)CCD
10680 Silicon Ave.
Montclair, CA 91763

d. **Ultimate Point of Disposal:**
A remove to ENSCO for treatment.
B remove to the OSCO facility for treatment.

e. **Districts' Action to Prevent Recurrence:**
The County Health and Districts' inspectors are continuing visual inspection of refuse loads as they are deposited at the working face to intercept such loads for proper disposal.

Incident 15;

a. **Source:** (Unknown)
Date Received or Recovered: 02/26/94

b. **Description**

1] 1x10 LB TRANSITE PIPE	10.0 LB	(2)	A
2] 1x1 GAL LATEX PAINT	0.3 GAL	(1)	B
3] 1x1 QT VARNISH	0.8 QT	(1)	B
4] 1x1 GAL LINSEED OIL	0.8 GAL	(1)	B
5] 1x1 GAL WOOD PRESERVATIVE	1.0 GAL	(1)	B
6] 1x1 GAL PACIFIC LIME-GO	1.0 GAL	(2)	C
7] 1x1 QT LINSEED OIL	0.5 QT	(1)	B
8] 5x7-22 OZ ASSORTED AEROSOL PRODUCTS	40.0 OZ	(2)	C
9] 1x1 PT ORTHO WEED-B-GONE	1.0 PT	(2)	C
10] 1x8 OZ SERGENT'S CAT FLEA & TICK SPRAY	6.0 OZ	(2)	C
11] 1x11 OZ RAID ANT & ROACH SPRAY	7.0 OZ	(2)	C
12] 1x12 OZ SECTROL TWO-WAY FLEA FOAM	5.0 OZ	(2)	C
13] 1x1 LB D-CON KILLS RATS & MICE (SOLID)	1.0 LB	(2)	C

c. **Name of Hauler (for removal):**
(1)OSCO
1704 W. First St
Azusa, CA 91702
(2)CCD
10680 Silicon Ave.
Montclair, CA 91763

d. **Ultimate Point of Disposal:**
A remove to authorized asbestos disposal facility (BKK).
B remove to the OSCO facility for treatment.
C remove to ENSCO for treatment.

Waste Disposal Reporting February 1994 - SCHOLL CANYON LANDFILL - (Continued)

Unacceptable Wastes

e. **Districts' Action to Prevent Recurrence:**
- The County Health and Districts' inspectors are continuing visual inspection of refuse loads as they are deposited at the working face to intercept such loads for proper disposal.

COUNTY SANITATION DISTRICTS OF LOS ANGELES COUNTY
WASTE INSPECTION SUMMARY REPORT TO THE
REGIONAL WATER QUALITY CONTROL BOARD

SCHOLL CANYON LANDFILL - January 1994

Unacceptable Wastes

Incident 1;

a. **Source:** (Unknown)
Date Received or Recovered: 01/13/94
b. **Description**
1] 1X1 GAL LATEX PAINT 0.7 GAL (1) A
c. **Name of Hauler (for removal):**
(1)OSCO
1704 W. First St
Azusa, CA 91702
d. **Ultimate Point of Disposal:**
A remove to the OSCO facility for treatment.
e. **Districts' Action to Prevent Recurrence:**
_ The County Health and Districts' inspectors are continuing visual inspection of refuse loads as they are deposited at the working face to intercept such loads for proper disposal.

Incident 2;

a. **Source:** (Unknown)
Date Received or Recovered: 01/15/94
b. **Description**
1] 1X5 GAL WATER SEAL 5.0 GAL (1) A
2] 1X1 GAL LATEX PAINT 0.3 GAL (1) A
3] 1X1 QT LATEX PAINT 0.3 QT (1) A
4] 1X14.1 OZ PROPANE CYLINDER 14.1 OZ (2) B
5] 1X16 OZ AEROSOL LUBRICANT 12.0 OZ (2) B
c. **Name of Hauler (for removal):**
(1)OSCO
1704 W. First St
Azusa, CA 91702
(2)CCD
10680 Silicon Ave.
Montclair, CA 91763
d. **Ultimate Point of Disposal:**
A remove to the OSCO facility for treatment.
B remove to ENSCO for treatment.
e. **Districts' Action to Prevent Recurrence:**
_ The County Health and Districts' inspectors are continuing visual inspection of refuse loads as they are deposited at the working face to intercept such loads for proper disposal.

Waste Disposal Reporting January 1994 - SCHOLL CANYON LANDFILL - (Continued)

Unacceptable Wastes

Incident 3;

a. **Source:** (Unknown)
Date Received or Recovered: 01/03/94

b. **Description**

1] 2X1 GAL LATEX PAINT	2.0 GAL	(1)	A
2] 1X1 QT LATEX PAINT	1.0 QT	(1)	A
3] 1X1 GAL PAINT THINNER	0.3 GAL	(1)	A
4] 1X5 OZ AEROSOL PAINT	2.0 OZ	(2)	B

c. **Name of Hauler (for removal):**
(1)OSCO
1704 W. First St
Azusa, CA 91702
(2)CCD
10680 Silicon Ave.
Montclair, CA 91763

d. **Ultimate Point of Disposal:**
A remove to the OSCO facility for treatment.
B remove to ENSCO for treatment.

e. **Districts' Action to Prevent Recurrence:**
_ The County Health and Districts' inspectors are continuing visual inspection of refuse loads as they are deposited at the working face to intercept such loads for proper disposal.

Incident 4;

a. **Source:** (Unknown)
Date Received or Recovered: 01/18/94

b. **Description**

1] 1X1 QT OIL-BASE PAINT	0.8 QT	(1)	A
2] 1X1 QT LATEX PAINT	0.8 QT	(1)	A
3] 1X1 QT WATCO OIL FINISH	1.0 QT	(1)	A
4] 1X12 OZ AEROSOL PAINT	6.0 OZ	(2)	B

c. **Name of Hauler (for removal):**
(1)OSCO
1704 W. First St
Azusa, CA 91702
(2)CCD
10680 Silicon Ave.
Montclair, CA 91763

d. **Ultimate Point of Disposal:**
A remove to the OSCO facility for treatment.
B remove to ENSCO for treatment.

e. **Districts' Action to Prevent Recurrence:**
_ The County Health and Districts' inspectors are continuing visual inspection of refuse loads as they are deposited at the working face to intercept such loads for proper disposal.

Waste Disposal Reporting January 1994 - SCHOLL CANYON LANDFILL - (Continued)

Unacceptable Wastes

Incident 5;

a. **Source:** (Unknown)
Date Received or Recovered: 01/19/94

b. **Description**

1] 2 AUTO BATTEIES	60.0	LB	-->	A
2] 1X1 GAL WATER SEAL	1.0	GAL	(1)	B
3] 2X1 QT WOOD STAIN	1.8	QT	(1)	B
4] 2X1 QT WATER SEAL	1.8	QT	(1)	B
5] 3X10 OZ WATER SEAL	20.0	OZ	(1)	B
6] 1X10 OZ AFM X158 MILDEW CONTROL	4.0	OZ	(2)	C
7] 1X10 OZ TOP DRESSING	8.0	OZ	(1)	B
8] 1X10 OZ SCALER & POLISH	10.0	OZ	(2)	C
9] 1X16 OZ LIQUID SURFACTANT	10.0	OZ	(1)	B
10] 1X16 OZ CHEMICAL BOND PAINT	16.0	OZ	(1)	B

c. **Name of Hauler (for removal):**

(1)OSCO
1704 W. First St
Azusa, CA 91702

(2)CCD
10680 Silicon Ave.
Montclair, CA 91763

d. **Ultimate Point of Disposal:**

A remove for recycling to AA Batteries.
B remove to the OSCO facility for treatment.
C remove to ENSCO for treatment.

e. **Districts' Action to Prevent Recurrence:**

The County Health and Districts' inspectors are continuing visual inspection of refuse loads as they are deposited at the working face to intercept such loads for proper disposal.

Incident 6;

a. **Source:** (Unknown)
Date Received or Recovered: 01/31/94

b. **Description**

1] 3X1 GAL OIL-BASE PAINT	1.5	GAL	(1)	A
2] 1X1 GAL POLYURETHANE COATING	1.0	GAL	(1)	A
2] 1X1 GAL LATEX PAINT	1.0	GAL	(1)	A
4] 1X4 GAL ADHESIVE	4.0	GAL	(1)	A
5] 1X1 GAL ADHESIVE	1.0	GAL	(1)	A
6] 1X1 GAL INSECTICIDE	1.0	GAL	(2)	B

c. **Name of Hauler (for removal):**

(1)OSCO
1704 W. First St
Azusa, CA 91702

(2)CCD
10680 Silicon Ave.
Montclair, CA 91763

d. **Ultimate Point of Disposal:**

A remove to the OSCO facility for treatment.
B remove to ENSCO for treatment.

Waste Disposal Reporting January 1994 - SCHOLL CANYON LANDFILL - (Continued)

Unacceptable Wastes

e. **Districts' Action to Prevent Recurrence:**
The County Health and Districts' inspectors are continuing visual inspection of refuse loads as they are deposited at the working face to intercept such loads for proper disposal.

Incident 7;

a. **Source:** (Unknown)
Date Received or Recovered: 01/27/94
b. **Description**

1] 1X3 GAL OIL-BASE PAINT	2.0 GAL	(1)	A
2] 1X5 GAL LATEX PAINT	5.0 GAL	(1)	A

c. **Name of Hauler (for removal):**
(1)OSCO
1704 W. First St
Azusa, CA 91702
d. **Ultimate Point of Disposal:**
A remove to the OSCO facility for treatment.
e. **Districts' Action to Prevent Recurrence:**
The County Health and Districts' inspectors are continuing visual inspection of refuse loads as they are deposited at the working face to intercept such loads for proper disposal.

Incident 8;

a. **Source:** (Unknown)
Date Received or Recovered: 01/08/94
b. **Description**

1] 3X1 GAL LATEX PAINT	1.2 GAL	(1)	A
2] 1X8 OZ OIL-BASE PAINT	4.0 OZ	(1).	A
3] 1X13 OZ AEROSOL PAINT	2.0 OZ	(2)	B
4] 1X1 GAL ALCOHOL STOVE FUEL	0.5 GAL	(1)	A
5] 1X1 GAL ACID CLEANER	0.6 GAL	(2)	B

c. **Name of Hauler (for removal):**
(1)OSCO
1704 W. First St
Azusa, CA 91702
(2)CCD
10680 Silicon Ave.
Montclair, CA 91763
d. **Ultimate Point of Disposal:**
A remove to the OSCO facility for treatment.
B remove to ENSCO for treatment.
e. **Districts' Action to Prevent Recurrence:**
The County Health and Districts' inspectors are continuing visual inspection of refuse loads as they are deposited at the working face to intercept such loads for proper disposal.

Waste Disposal Reporting January 1994 - SCHOLL CANYON LANDFILL - (Continued)

Unacceptable Wastes

Incident 9;

a. **Source:** (Unknown)
Date Received or Recovered: 01/25/94

b. **Description**

1] 1X1 GAL OIL-BASE PAINT	1.0 GAL	(1)	A
2] 1X1 GAL LATEX PAINT	1.0 GAL	(1)	A
3] 1X16 OZ ACID BASE SCREEN CLEANER	16.0 OZ	(2)	B
4] 1X33 OZ LIQUID FLOOR WAX	20.0 OZ	(1)	A
5] 1X6 OZ LEATHER CONDITIONER	6.0 OZ	(1)	A

c. **Name of Hauler (for removal):**
(1)OSCO
1704 W. First St
Azusa, CA 91702
(2)CCD
10680 Silicon Ave.
Montclair, CA 91763

d. **Ultimate Point of Disposal:**
A remove to the OSCO facility for treatment.
B remove to ENSCO for treatment.

e. **Districts' Action to Prevent Recurrence:**
The County Health and Districts' inspectors are continuing visual inspection of refuse loads as they are deposited at the working face to intercept such loads for proper disposal.

Incident 10;

a. **Source:** (Unknown)
Date Received or Recovered: 01/21/94

b. **Description**

1] 1X1 QT OIL-BASE PAINT	0.5 QT	(1)	A
2] 3X6-13 OZ AEROSOL PAINT	19.0 OZ	(2)	B
3] 1X1 GAL POOL CHLORINATING LIQUID	1.0 GAL	(2)	B

c. **Name of Hauler (for removal):**
(1)OSCO
1704 W. First St
Azusa, CA 91702
(2)CCD
10680 Silicon Ave.
Montclair, CA 91763

d. **Ultimate Point of Disposal:**
A remove to the OSCO facility for treatment.
B remove to ENSCO for treatment.

e. **Districts' Action to Prevent Recurrence:**
The County Health and Districts' inspectors are continuing visual inspection of refuse loads as they are deposited at the working face to intercept such loads for proper disposal.

Waste Disposal Reporting January 1994 - SCHOLL CANYON LANDFILL - (Continued)

Unacceptable Wastes

Incident 11;

a. **Source:** (Unknown)
Date Received or Recovered: 01/20/94

b. **Description**

1] 1X5 GAL LACQUER THINNER	0.4 GAL	(1)	A
2] 1X1 GAL OIL-BASE PAINT	1.0 GAL	(1)	A
3] 1X1 GAL RUBBING COMPOUND	0.4 GAL	(1)	A
4] 1X28 OZ PINE CLEANER	12.0 OZ	(1)	A
5] 1X16 OZ HYDROGEN PEROXIDE	16.0 OZ	(2)	B
6] 1X16 OZ PLANT FOOD	16.0 OZ	(1)	A
7] 1X14 OZ SANI FLUSH TABLETS	14.0 OZ	(2)	B

c. **Name of Hauler (for removal):**
(1)OSCO
1704 W. First St
Azusa, CA 91702
(2)CCD
10680 Silicon Ave.
Montclair, CA 91763

d. **Ultimate Point of Disposal:**
A remove to the OSCO facility for treatment.
B remove to ENSCO for treatment.

e. **Districts' Action to Prevent Recurrence:**
_ The County Health and Districts' inspectors are continuing visual inspection of refuse loads as they are deposited at the working face to intercept such loads for proper disposal.

Incident 12;

a. **Source:**
BARGAIN WHOLESALE/99 CENT
3759 SEVILLE AVE.
VERNON, CA 90058
Date Received or Recovered: 01/06/94

b. **Description**

1] 6400X.3 OZ FINGERNAIL POLISH	15.0 GAL	-->	A
2] 166X8 OZ HAND CREMES, LOTIONS, GELS	10.0 GAL	-->	A
3] 2X7 OZ HOLIDAY FOGGER INSECTICIDE	14.0 OZ	-->	A
4] 1X16 OZ AEROSOL OVEN CLEANER	16.0 OZ	-->	A
5] 1X16 OZ AEROSOL CARPET CLEANER	16.0 OZ	-->	A
6] 3200X8 OZ FRUIT JUICES	200.0 GAL	-->	E

c. **Name of Hauler (for removal):**

d. **Ultimate Point of Disposal:**
A a producer hired Hauler to remove.
United Pumping Servives
14016 East Valley Blvd.
City of Industry, CA 91746
E producer removes per DOHS guidelines.

e. **Districts' Action to Prevent Recurrence:**
_ The Districts contacted the firm's officials and informed them of the hazardous waste regulations followed by an enforcement letter.
_ The Districts contacted the firm's officials and informed them that the waste/s is/are unacceptable at Districts' facilities followed by an enforcement letter.

Waste Disposal Reporting January 1994 - SCHOLL CANYON LANDFILL - (Continued)

Unacceptable Wastes

Incident 13;

a. **Source:** (Unknown)
Date Received or Recovered: 01/05/94

b. **Description**

1] 2X5 GAL LATEX PAINT	3.5 GAL	(1)	A
2] 1X3.5 GAL LATEX PAINT	3.5 GAL	(1)	A
3] 4X1 GAL LATEX PAINT	1.5 GAL	(1)	A
4] 3X1 GAL OIL-BASE PAINT	1.8 GAL	(1)	A
5] 3X1 QT OIL-BASE PAINT PRODUCTS	1.6 QT	(1)	A
6] 1X1 PT OIL-BASE PAINT	0.8 PT	(1)	A
7] 1X5 GAL LAP CEMENT	2.5 GAL	(2)	B
8] 1X1 GAL ANTIFREEZE	0.3 GAL	(1)	A
9] 1X1 GAL MURIATIC ACID	0.2 GAL	(2)	C
10] 1X1 GAL SOAP	0.2 GAL	(1)	A
11] 1X1 QT PAINT THINNER	0.2 QT	(1)	A
12] 1X1 QT FABRIC SOFTENER	0.9 QT	(1)	A
13] 1X14 OZ PROPANE CYLINDER	12.0 OZ	(2)	B

c. **Name of Hauler (for removal):**
(1)OSCO
1704 W. First St
Azusa, CA 91702

(2)CCD
10680 Silicon Ave.
Montclair, CA 91763

d. **Ultimate Point of Disposal:**
A remove to the OSCO facility for treatment.
B remove to ENSCO for treatment.
C remove to APTECH for treatment.

e. **Districts' Action to Prevent Recurrence:**
_ The County Health and Districts' inspectors are continuing visual inspection of refuse loads as they are deposited at the working face to intercept such loads for proper disposal.

State of California—Health and Welfare Agency

Department of Health Services
Hazardous Materials Management Section

MEMO OF CALL

Name: John Lewis

Date: 1/9/86

Firm: RWQCB

Time:

Address:

Person Taking or Making Call: Mary Osborne

Telephone No.: 620-5415

Subject: Scholl Canyon

Message: I called Mr. Lewis to inquire about the activity of this site. Mr. Lewis said the site is active and has recently been studied for a leachate problem. A leachate collection system is being put into operation — not sure how far along it is.

Paul La Courreye of the EPA 415-974-8135 is interested in this site because of a congressional inquiry (Cranston) related to odor complaints.

I referred Paul directly to John Lewis

Scholl Dump C-II



Scholl Dump



Scholl C-II

School - C II

School C-II

School C II

Scholl C II

Scholl Dump C-II

NOV 2005 22

Scholl Dump

NOV 2005 17

Scholl C-II

NOV 2005 18

School - C II

NOV 2005 16

School C-II

NOV 2005 21



School C II

NOV 2005 20

Scholl C II

NOV 2005 19

SCHULL CANYON LANDFILL

7546 NO. FIGUEROA ST.
LOS ANGELES, CALIF 90041

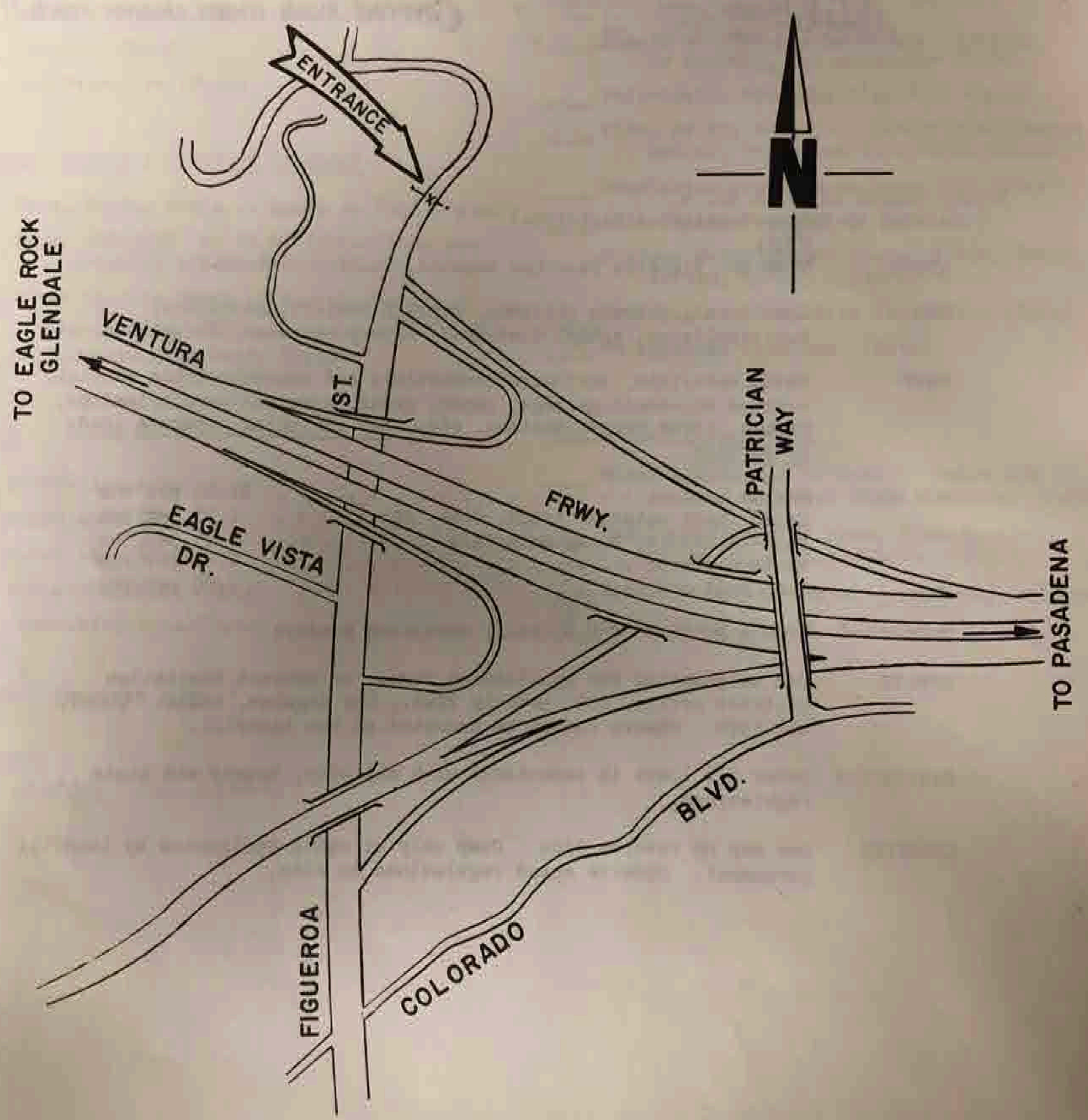



Covered loads mean cleaner roads !!

SCHOLL CANYON LANDFILL NO. 4
(Operated by County Sanitation Districts)

WHERE	7721 No. Figueroa St., Los Angeles, Calif. 245-4315
WHO	Open to all private citizens, rubbish haulers, gardeners, municipalities, school districts, county agencies, industries, etc.
WHAT	Waste materials, including combustible and noncombustible rubbish, wrapped household garbage, paper, grass, tree and yard trimmings, lumber, tires, cans, bottles, etc., but excluding separate loads of garbage.
HOW MUCH	Refuse . . . . . $1.60 per ton Solid inert material (rock, dirt, etc.). . . . 1.10 per ton Hard-to-handle, bulky materials. . . . . 2.85 per ton Minimum charge . . . . . 2.00 per load Load pull-off . . . . . 2.00 per pull
WHEN	8:00 A.M. to 5:00 P.M. daily excepting Sundays
CREDIT	See weighmaster for application forms, or contact Sanitation District office, 2020 Beverly Blvd., Los Angeles, Calif. 90057, 484-1370. Checks cannot be accepted at the landfill.
SANITATION	Cover all loads in accordance with all city, county and state regulations.
LOCATION	See map on reverse side. Dump only at spots designated by landfill personnel. Observe speed regulations on site.

OK 1/17/73
~~7/2/72~~ MGB

ABANDONED SITE PROJECT DRIVE-BY CHECKLIST

Site Name Scholl Dump

Site Address 7721 N. Figueroa

City Eagle Rock

Score

Inspectors SP/HM

Date 11/18

TYPE OF WASTE

___ Extremely Hazardous or Hazardous (5pts)

X Unknown (3pts)

___ Non-Hazardous (0pts)

DISPOSAL METHOD / LOCATION OF WASTE

___ Pits, Ponds, Sumps -- empty or full (5pts)

___ Drums (55-gal) or Tanks (other than raw material storage) (5pts)

X Other Visible Means of Storing Waste Landfill (3pts)

___ No Indication of Waste (0pts)

LOCALE

___ Recreation Area (5pts)

___ Urban Area (5pts)

X Rural Area (2pts)

___ Industrial Area (2pts)

___ Commercial Area (3pts)

ACTIVE / INACTIVE SITE

IMMEDIATE ENVIRONMENT

___ Liquid or Semi-Liquid Oozing, Seeping, or Leaching Out of Ground (5pts)

___ Perceivable Site-Specific Odor (4pts)

___ Piles of Dry Material, Randomly Scattered Debris, Disturbed Topography (3pts)

___ Vegetation Stressed or Irregular (3pts)

___ Soil Discolored (3pts)

___ Surface Water Nearby (Lake, River, Creek, Stream, Canal) (3pts)

___ Standing Water On-Site Discolored (3pts)

X No Apparent Problems (0pts)

DANGER TO PUBLIC HEALTH

___ Waste Accessible to Public (site not secured or waste highly mobile) (5pts)

___ Nearby Residential Area, Site Secured, Waste Not Highly Mobile (3pts)

___ Drainage System (Natural, Man-Made) (3pts)

X No Apparent Danger (0pts)

COMMENTS:

active landfill

Joton Gose

11-4-80 Scholl Dump Judy's notes
SM (Class II (privately owned)

check regional board.
ref to county agency. (Fire dept. 485-5993)
North industrial unit.
no involvement in dumps -
unless storage of chemicals or gasoline
for trucks.

John Gse

RWQCB Oct, 21 1980 File # 2846 CASE No. 60-117

([redacted])

Latest inspection revealed no violations. 6/12/79

Only Class II Dumping Observed, excellent Operation 4/5/79

Site inspected To view Effects of Strike in the Landfill operation from the environmental point of view.

Small infractions were discovered but minor in nature.

trash & other debris in the Areas.

6/29/74 Exsiting Reg. may need revision. a private hauler was spotted ~~dump~~ dumping 3/4 empty barrels of oils & Solvents in the Scholl Canyon site. Licence plate # was taken.

INTAKE IS AT 800 TON A day 5/81

Operation Taking place at the N. W. end of the Canyon - No Liquids, oils, WAXES, soaps, solvents or H_2O Soluble Solids Strictly, CLASS II

Refer to Attached Sheet For WAste Breackdown.

12/24/80

RWQCB - Oct. 21, 198[illegible]

RWQCB 10/21/80
JoAnn G.

FACILITY:

SCHULL DUMP CLASS II
7721 N. FIGUEROA also 7546 N. Figueroa
EAGLE ROCK, CA

USED: 1956 - 1979

5 hundred tons

USED BY:

PENNWALT CORPORATION
CHEM. SPECIALTIES
Los Angeles Plant
2700 So. EASTERN AVE.
COMMERCE, CA 90040

Class II Active
L.A. County Landfill

WASTE:

INORGANICS
SALTS

JoAnn G

RWQCB Oct. 21, 1980 File # M-2846 Folder #1

According To Technical reports School Canyon Landfill has been in Compliance c̄ the Board Resolution since Jan '73
Only 1 monitoring report entered as not filed.
No visible violation marked on every inspection

SCHOOL CANYON LANDFILL (Glendale) OFF FIGUEROA St.
RWQCB File indicates CLASS II only

WASTEWATER RECLAMATION
SOLID WASTE MANAGEMENT

COUNTY SANITATION DISTRICTS
OF LOS ANGELES COUNTY

1955 Workman Mill Road, Whittier, CA 90601-1400
Mailing Address: P.O. Box 4998, Whittier, CA 90607-4998
Telephone: (310) 699-7411, FAX: (310) 695-6139

CHARLES W. CARRY
Chief Engineer and General Manager

August 10, 1994
File No. 31R-208.10

RECEIVED
AUG 15 1994
Department of Toxic Substances Control

Mr. William F. Soo Hoo
Director of Department of Toxic Substance Control
P. O. Box 806
Sacramento, California 51812-0806

CAL000012959

Dear Mr. Soo Hoo:

Scholl Canyon Landfill
Monitoring Program for April - June 1994

Please find enclosed a copy of the monthly monitoring report for the Scholl Canyon Landfill prepared for the Regional Water Quality Control Board (RWQCB). The enclosed report includes information which fulfills requirements of Section 17528.20 of Title 14, California Code of Regulation. These requirements specify that detections of hazardous or PCB wastes at municipal solid waste landfills be reported to your office. The enclosed information includes the source of the waste, date, and description of hazardous wastes or PCB wastes found at the landfill.

If you have any questions about the information contained in this report, please contact me at (310) 699-7411, extension 2470.

Very truly yours,

Charles W. Carry

Raymond L. Huitric

Raymond L. Huitric
Research and Monitoring Section Head
Solid Waste Management Department

RLH:FS:eo

Recycled Paper

COUNTY SANITATION DISTRICTS OF LOS ANGELES COUNTY
WASTE INSPECTION SUMMARY REPORT TO THE
REGIONAL WATER QUALITY CONTROL BOARD

SCHOLL CANYON LANDFILL - June 1994

Unacceptable Wastes

Incident 1;

a. **Source:** (Unknown)
Date Received or Recovered: 06/14/94
b. **Description**

1] 1x1 QT CHARCOAL LIGHTER FLUID	1.0 PT	(1)	A
2] 1x30 LB AUTO BATTERY	30.0 LB	-->	B
3] 1x2.5 FT ASBESTOS PIPE	10.0 LB	(2)	C

c. **Name of Hauler (for removal):**
(1)OSCO
1704 W. First St
Azusa, CA 91702
(2)CCD
10680 Silicon Ave.
Montclair, CA 91763
d. **Ultimate Point of Disposal:**
A remove to the OSCO facility for treatment.
B remove for recycling to AA Batteries.
C remove to authorized asbestos disposal facility (BKK).
e. **Districts' Action to Prevent Recurrence:**
_ The County Health and Districts' inspectors are continuing visual inspection of refuse loads as they are deposited at the working face to intercept such loads for proper disposal.

Incident 2;

a. **Source:** (Unknown)
Date Received or Recovered: 06/11/94
b. **Description**

1] 1x30 LB AUTO BATTERY	30.0 LB	-->	A
2] 2x1 GAL LATEX PAINT	1.2 GAL	(1)	B
3] 1x13 OZ AEROSOL PAINT	10.0 OZ	(2)	C

c. **Name of Hauler (for removal):**
(1)OSCO
1704 W. First St
Azusa, CA 91702
(2)CCD
10680 Silicon Ave.
Montclair, CA 91763
d. **Ultimate Point of Disposal:**
A remove for recycling to AA Batteries.
B remove to the OSCO facility for treatment.
C remove to ENSCO for treatment.
e. **Districts' Action to Prevent Recurrence:**
_ The County Health and Districts' inspectors are continuing visual inspection of refuse loads as they are deposited at the working face to intercept such loads for proper disposal.

Incident 3;

a. **Source:** (Unknown)
Date Received or Recovered: 06/17/94
b. **Description**

1] 1X20 LB TRANSITE PIPE	20.0 LB	(2)	A
2] 1X30 LB AUTOMOTIVE BATTERY	30.0 LB	-->	B
3] 1X13 OZ PAINT	10.0 OZ	(1)	C
4] 1X16 OZ CAR WAX	12.0 OZ	(1)	C
5] 1X1 GAL LINSEED OIL	1.0 GAL	(1)	C

c. **Name of Hauler (for removal):**
(1)OSCO
1704 W. First St
Azusa, CA 91702
(2)CCD
10680 Silicon Ave.
Montclair, CA 91763
d. **Ultimate Point of Disposal:**
A remove to authorized asbestos disposal facility (BKK).
B remove for recycling to AA Batteries.
C remove to the OSCO facility for treatment.
e. **Districts' Action to Prevent Recurrence:**
_ The County Health and Districts' inspectors are continuing visual inspection of refuse loads as they are deposited at the working face to intercept such loads for proper disposal.

Incident 4;

a. **Source:** (Unknown)
Date Received or Recovered: 06/09/94
b. **Description**

1] 5x1 GAL LATEX PAINT	4.0 GAL	(1)	A
2] 2x1 GAL OIL BASE PAINT	0.8 GAL	(1)	A
3] 1x1 GAL PAINT THINNER	0.2 GAL	(1)	A
4] 1x1 GAL STADCO CREOSOTE	0.3 GAL	(1)	A

c. **Name of Hauler (for removal):**
(1)OSCO
1704 W. First St
Azusa, CA 91702
d. **Ultimate Point of Disposal:**
A remove to the OSCO facility for treatment.
e. **Districts' Action to Prevent Recurrence:**
_ The County Health and Districts' inspectors are continuing visual inspection of refuse loads as they are deposited at the working face to intercept such loads for proper disposal.

Incident 5;

a. **Source:** (Unknown)
Date Received or Recovered: 06/08/94

b. **Description**

1] 1X3 GAL OIL-BASE PAINT	0.8 GAL	(1)	A
2] 1X1 QT OIL-BASE PAINT	1.0 QT	(1)	A
3] 1X4 GAL LATEX PAINT	2.0 GAL	(1)	A
4] 1X2 QT LATEX PAINT	2.0 QT	(1)	A

c. **Name of Hauler (for removal):**
(1)OSCO
1704 W. First St
Azusa, CA 91702

d. **Ultimate Point of Disposal:**
A remove to the OSCO facility for treatment.

e. **Districts' Action to Prevent Recurrence:**
- The County Health and Districts' inspectors are continuing visual inspection of refuse loads as they are deposited at the working face to intercept such loads for proper disposal.

Incident 6;

a. **Source:** (Unknown)
Date Received or Recovered: 06/06/94

b. **Description**

1] 2x1 GAL OIL BASE PAINT	1.5 GAL	(1)	A
2] 2x1 GAL LATEX PAINT	1.5 GAL	(1)	A
3] 1x32 FL OZ FILM REMOVER	32.0 FL OZ	(1)	A

c. **Name of Hauler (for removal):**
(1)OSCO
1704 W. First St
Azusa, CA 91702

d. **Ultimate Point of Disposal:**
A remove to the OSCO facility for treatment.

e. **Districts' Action to Prevent Recurrence:**
- The County Health and Districts' inspectors are continuing visual inspection of refuse loads as they are deposited at the working face to intercept such loads for proper disposal.

Incident 7;

a. **Source:** (Unknown)
   Date Received or Recovered: 06/22/94
b. **Description**

1] 3X1 GAL LATEX PAINT	2.0 GAL	(1)	A
2] 1X1 GAL OIL-BASE PAINT	1.0 GAL	(1)	A
3] 2X1 GAL OIL-BASE PAINT	0.8 GAL	(1)	A
4] 1X1 QT WATER BASE PRIMER	1.0 QT	(1)	A
5] 1X1 QT RESOLVE NON-ACID DRAIN OPENER	1.0 QT	(1)	A

c. **Name of Hauler (for removal):**
   (1)OSCO
   1704 W. First St
   Azusa, CA 91702
d. **Ultimate Point of Disposal:**
   A remove to the OSCO facility for treatment.
e. **Districts' Action to Prevent Recurrence:**
   The County Health and Districts' inspectors are continuing visual inspection of refuse loads as they are deposited at the working face to intercept such loads for proper disposal.

Incident 8;

a. **Source:** (Unknown)
   Date Received or Recovered: 06/16/94
b. **Description**

1] 1x1 GAL AER-O-SOYL SOIL CONDITIONER	0.5 GAL	(2)	A
2] 2x1 GAL LATEX PAINT	2.0 GAL	(1)	B
3] 1x1 QT 33 GLAZING COMPOUND	1.0 QT	(1)	B

c. **Name of Hauler (for removal):**
   (1)OSCO
   1704 W. First St
   Azusa, CA 91702
   (2)CCD
   10680 Silicon Ave.
   Montclair, CA 91763
d. **Ultimate Point of Disposal:**
   A remove to ENSCO for treatment.
   B remove to the OSCO facility for treatment.
e. **Districts' Action to Prevent Recurrence:**
   The County Health and Districts' inspectors are continuing visual inspection of refuse loads as they are deposited at the working face to intercept such loads for proper disposal.

Incident 9;

a. **Source:** (Unknown)
Date Received or Recovered: 06/23/94

b. **Description**

1] 1X1 GAL LATEX PAINT	1.0 GAL	(1)	A
2] 1X1 GAL ACETONE	0.5 GAL	(1)	A

c. **Name of Hauler (for removal):**
(1)OSCO
1704 W. First St
Azusa, CA 91702

d. **Ultimate Point of Disposal:**
A remove to the OSCO facility for treatment.

e. **Districts' Action to Prevent Recurrence:**
- The County Health and Districts' inspectors are continuing visual inspection of refuse loads as they are deposited at the working face to intercept such loads for proper disposal.

Incident 10;

a. **Source:** (Unknown)
Date Received or Recovered: 06/20/94

b. **Description**

1] 1X1 QT OIL-BASE PAINT	3.0 QTS	(1)	A
2] 8-8-14.8 OZ ASSORTED AEROSOLS	65.0 OZ	(2)	B
3] 1X1 QT DRAIN OPENER	1.0 QT	(2)	B
4] 1X5 GAL SOAP	1.0 GAL	(1)	A

c. **Name of Hauler (for removal):**
(1)OSCO
1704 W. First St
Azusa, CA 91702

(2)CCD
10680 Silicon Ave.
Montclair, CA 91763

d. **Ultimate Point of Disposal:**
A remove to the OSCO facility for treatment.
B remove to ENSCO for treatment.

e. **Districts' Action to Prevent Recurrence:**
- The County Health and Districts' inspectors are continuing visual inspection of refuse loads as they are deposited at the working face to intercept such loads for proper disposal.

Incident 11;

a. **Source:** (Unknown)
   Date Received or Recovered: 06/27/94
b. **Description**

1] 1X1 GAL OIL-BASE PAINT	1.0 GAL	(1)	A
2] 1X8 OZ SILVER POLISH	6.0 OZ	(1)	A
3] 1X2 LB TOY BATTERY	2.0 LBS	-->	B

c. **Name of Hauler (for removal):**
   (1)OSCO
   1704 W. First St
   Azusa, CA 91702
d. **Ultimate Point of Disposal:**
   A remove to the OSCO facility for treatment.
   B remove for recycling to AA Batteries.
e. **Districts' Action to Prevent Recurrence:**
   The County Health and Districts' inspectors are continuing visual inspection of refuse loads as they are deposited at the working face to intercept such loads for proper disposal.

Incident 12;

a. **Source:** (Unknown)
   Date Received or Recovered: 06/04/94
b. **Description**

1] 2X1 GAL LATEX PAINT	2.0 GAL	(1)	A
2] 1X1 GAL OIL-BASE PAINT	0.3 GAL	(1)	A
3] 2X1 QT OIL-BASE PAINT	1.4 QT	(1)	A
4] 1X1 PT OIL-BASE PAINT	8.0 OZ	(1)	A
5] 2X1 PT POLISHES	1.0 QT	(1)	A
6] 1X7 FL OZ POLISH	3.0 FL OZ	(1)	A
7] 1X12 FL OZ AUTO BRAKE FLUID	8.0 OZ	(3)	B
8] 1X1 LB ALL PURPOSE CLEANER	14.0 OZ	(2)	C
9] 2X10-11.4 OZ ASSORTED AEROSOLS	14.0 OZ	(2)	C
10] 1X12 OZ BLACK FLAG FLEA KILLER	7.0 OZ	(2)	C
11] 1X1 PT ORTHO LIQUID SEVIN	12.0 FL OZ	(2)	C

c. **Name of Hauler (for removal):**
   (1)OSCO
   1704 W. First St
   Azusa, CA 91702
   (2)CCD
   10680 Silicon Ave.
   Montclair, CA 91763
   (3)ASBURY OIL CO.
   2100 N. Alameda St
   Compton, CA 90222
d. **Ultimate Point of Disposal:**
   A remove to the OSCO facility for treatment.
   B remove by Asbury Oil Co. for recycling.
   C remove to ENSCO for treatment.

e. **Districts' Action to Prevent Recurrence:**
- The County Health and Districts' inspectors are continuing visual inspection of refuse loads as they are deposited at the working face to intercept such loads for proper disposal.

Incident 13;

a. **Source:** (Unknown)
Date Received or Recovered: 06/28/94

b. **Description**

1] 2X1 GAL LATEX PAINT	0.7 GAL	(1)	A
2] 1X1 GAL OIL-BASE PAINT	0.4 GAL	(1)	A
3] 2X3-12 OZ AEROSOL PAINT	10.0 OZ	(2)	B
4] 1X1 GAL GLAZING COMPOUND	0.3 GAL	(1)	A

c. **Name of Hauler (for removal):**

(1) OSCO
1704 W. First St
Azusa, CA 91702

(2) CCD
10680 Silicon Ave.
Montclair, CA 91763

d. **Ultimate Point of Disposal:**
A remove to the OSCO facility for treatment.
B remove to ENSCO for treatment.

e. **Districts' Action to Prevent Recurrence:**
- The County Health and Districts' inspectors are continuing visual inspection of refuse loads as they are deposited at the working face to intercept such loads for proper disposal.

COUNTY SANITATION DISTRICTS OF LOS ANGELES COUNTY
WASTE INSPECTION SUMMARY REPORT TO THE
REGIONAL WATER QUALITY CONTROL BOARD

SCHOLL CANYON LANDFILL - May 1994

Unacceptable Wastes

Incident 1;

a. **Source:** (Unknown)
Date Received or Recovered: 05/31/94

b. **Description**

1]	1X4 GAL LATEX PAINT	2.0 GAL	(1)	A
2]	1X1 QT SPACKLING PASTE	1.0 QT	(1)	A
3]	3X1 GAL OIL-BASE PAINT	1.0 GAL	(1)	A
4]	5X1 QT OIL-BASE PAINT	3.0 QT	(1)	A
5]	3X8 OZ OIL-BASE PAINT	17.0 OZ	(1)	A
6]	1X4 OZ OIL-BASE PAINT	3.0 OZ	(1)	A
7]	1X1 QT METHYLENE CHLORIDE	4.0 OZ	(1)	A
8]	1X64 OZ WAX	0.5 GAL	(1)	A
9]	1X15 OZ TRANSMISSION STOP-LEAK	15.0 OZ	(1)	A
10]	1X1 LB WAX	0.4 LB	(1)	A
11]	1X15 OZ TIRE WHITE	15.0 OZ	(1)	A
12]	1X8 OZ WAX	3.0 OZ	(1)	A
13]	1X5 LB GREASE	5.0 LB	(3)	B
14]	1 AUTO BATTERY	30.0 LB	-->	C

c. **Name of Hauler (for removal):**

(1)OSCO
1704 W. First St
Azusa, CA 91702

(3)ASBURY OIL CO.
2100 N. Alameda St.
Compton, CA 90222

d. **Ultimate Point of Disposal:**

A remove to the OSCO facility for treatment.
B remove by Asbury Oil Co. for recycling.
C remove for recycling to AA Batteries.

e. **Districts' Action to Prevent Recurrence:**

_ The County Health and Districts' inspectors are continuing visual inspection of refuse loads as they are deposited at the working face to intercept such loads for proper disposal.

Waste Disposal Reporting May 1994 - SCHOLL CANYON LANDFILL - (Continued)

Incident 2;

a. **Source:** (Unknown)
Date Received or Recovered: 05/02/94

b. **Description**

1] 2X1 GAL LATEX PAINT	1.5 GAL	(1)	A
2] 1X1 PT OIL-BASE PAINT W/LEAD	0.6 PT	(2)	B
3] 4X11-14 OZ AEROSOL PRODUCTS	25.0 OZ	(2)	B
4] 1X12 OZ BRAKE FLUID	12.0 OZ	(3)	C
5] 1X30 OZ ENGINE CLEANER	20.0 OZ	(1)	A
6] 1X1 PT INSECT KILLER	0.5 PT	(2)	B

c. **Name of Hauler (for removal):**

(1)OSCO
1704 W. First St
Azusa, CA 91702

(2)CCD
10680 Silicon Ave.
Montclair, CA 91763

(3)ASBURY OIL CO.
2100 N. Alameda St.
Compton, CA 90222

d. **Ultimate Point of Disposal:**

A remove to the OSCO facility for treatment.
B remove to ENSCO for treatment.
C remove by Asbury Oil Co. for recycling.

e. **Districts' Action to Prevent Recurrence:**

_ The County Health and Districts' inspectors are continuing visual inspection of refuse loads as they are deposited at the working face to intercept such loads for proper disposal.

Incident 3;

a. **Source:** (Unknown)
Date Received or Recovered: 05/18/94

b. **Description**

1] 1X1 GAL OIL-BASE PAINT	0.7 GAL	(1)	A
2] 1X1 GAL LATEX PAINT	0.3 GAL	(1)	A
3] 1X27 OZ WAX	25.0 OZ	(1)	A
4] 1X1 QT AQUILAWN CONCENTRATE	4.0 OZ	(2)	B
5] 1X12 OZ AEROSOL PAINT	12.0 OZ	(2)	B

c. **Name of Hauler (for removal):**

(1)OSCO
1704 W. First St
Azusa, CA 91702

(2)CCD
10680 Silicon Ave.
Montclair, CA 91763

d. **Ultimate Point of Disposal:**

A remove to the OSCO facility for treatment.
B remove to ENSCO for treatment.

e. **Districts' Action to Prevent Recurrence:**

_ The County Health and Districts' inspectors are continuing visual inspection of refuse loads as they are deposited at the working face to intercept such loads for proper disposal.

Incident 4;

a. **Source:** (Unknown)
Date Received or Recovered: 05/20/94
b. **Description**

1] 1X5 GAL LATEX PAINT	4.0 GAL	(1)	A
2] 1X1 GAL OIL-BASE PAINT	0.3 GAL	(1)	A
3] 1X11 OZ INSECTICIDE AEROSOL	5.0 OZ	(2)	B
4] 1X1 LB INSECTICIDE AEROSOL	1.0 LB	(2)	B
5] 1X1 LB MOTH BALLS	1.0 LB	(2)	B

c. **Name of Hauler (for removal):**
(1)OSCO
1704 W. First St
Azusa, CA 91702
(2)CCD
10680 Silicon Ave.
Montclair, CA 91763
d. **Ultimate Point of Disposal:**
A remove to the OSCO facility for treatment.
B remove to ENSCO for treatment.
e. **Districts' Action to Prevent Recurrence:**
_ The County Health and Districts' inspectors are continuing visual inspection of refuse loads as they are deposited at the working face to intercept such loads for proper disposal.

Incident 5;

a. **Source:** (Unknown)
Date Received or Recovered: 05/21/94
b. **Description**

1] 2X5 GAL LATEX PAINT	6.0 GAL	(1)	A
2] 2X1 GAL LATEX PAINT	1.0 GAL	(1)	A
3] 1X8 OZ LATEX PAINT	8.0 OZ	(1)	A
4] 1X1 GAL OIL-BASE PAINT	0.3 GAL	(1)	A
5] 1X1 QT CHARCOAL LIGHTER	1.0 QT	(1)	A

c. **Name of Hauler (for removal):**
(1)OSCO
1704 W. First St
Azusa, CA 91702
d. **Ultimate Point of Disposal:**
A remove to the OSCO facility for treatment.
e. **Districts' Action to Prevent Recurrence:**
_ The County Health and Districts' inspectors are continuing visual inspection of refuse loads as they are deposited at the working face to intercept such loads for proper disposal.

Waste Disposal Reporting May 1994 - SCHOLL CANYON LANDFILL - (Continued)

Incident 6;

a. **Source:** (Unknown)
   Date Received or Recovered: 05/02/94
b. **Description**

1] 1x1 QT OIL BASE PAINT	1.0 QT	(1)	A
2] 1x1 QT ADHESIVE REMOVER	0.4 QT	(1)	A
3] 1x9 OZ WD-40 AEROSOL	3.0 OZ	(2)	B

c. **Name of Hauler (for removal):**
   (1)OSCO
   1704 W. First St
   Azusa, CA 91702

   (2)CCD
   10680 Silicon Ave.
   Montclair, CA 91763
d. **Ultimate Point of Disposal:**
   A remove to the OSCO facility for treatment.
   B remove to ENSCO for treatment.
e. **Districts' Action to Prevent Recurrence:**
   The County Health and Districts' inspectors are continuing visual inspection of refuse loads as they are deposited at the working face to intercept such loads for proper disposal.

Incident 7;

a. **Source:**
   JACK RODRIQUEZ
   1302 E. SLAUSON AVE.
   LOS ANGELES, CA
   Date Received or Recovered: 05/31/94
b. **Description**

1] 564X12 OZ FLEA & TICK SHAMPOO	52.9 GAL	-->	A
2] 1514X12 OZ FLEA & TICK SPRAY	141.9 GAL	-->	A

c. **Name of Hauler (for removal):**
d. **Ultimate Point of Disposal:**
   A a producer hired Hauler to remove.
   Incident pending investigation by HAZMAT.
   Hauler information will be reported next month.
e. **Districts' Action to Prevent Recurrence:**
   The Districts contacted the firm's officials and informed them of the hazardous waste regulations followed by an enforcement letter.

Incident 8;

a. **Source:** (Unknown)
   Date Received or Recovered: 05/30/94
b. **Description**

1] 2X8 OZ OIL-BASE PAINT	14.0 OZ	(1)	A
2] 2X10 OZ LATEX PAINT	12.0 OZ	(1)	A
3] 1X16 OZ STAINLESS STEEL CLEANER	14.0 OZ	(2)	B
4] 1X1 QT FABRIC SOFTENER	30.0 OZ	(2)	B

c. **Name of Hauler (for removal):**
   (1)OSCO
   1704 W. First St
   Azusa, CA 91702
   (2)CCD
   10680 Silicon Ave.
   Montclair, CA 91763
d. **Ultimate Point of Disposal:**
   A remove to the OSCO facility for treatment.
   B remove to ENSCO for treatment.
e. **Districts' Action to Prevent Recurrence:**
   _ The County Health and Districts' inspectors are continuing visual inspection of refuse loads as they are deposited at the working face to intercept such loads for proper disposal.

Incident 9;

a. **Source:** (Unknown)
   Date Received or Recovered: 05/29/94
b. **Description**
   1] 6X1 GAL LATEX PAINT 2.8 GAL (1) A
c. **Name of Hauler (for removal):**
   (1)OSCO
   1704 W. First St
   Azusa, CA 91702
d. **Ultimate Point of Disposal:**
   A remove to the OSCO facility for treatment.
e. **Districts' Action to Prevent Recurrence:**
   _ The County Health and Districts' inspectors are continuing visual inspection of refuse loads as they are deposited at the working face to intercept such loads for proper disposal.

Incident 10;

a. **Source:** (Unknown)
Date Received or Recovered: 05/28/94
b. **Description**

1] 1X1 GAL LATEX PAINT	0.8 GAL	(1)	A
2] 4X1 GAL OIL-BASE PAINT	3.0 GAL	(1)	A
3] 4X9-12 OZ AEROSOL PRODUCTS	20.0 OZ	(2)	B
4] 2X15 OZ HAIR CONDITIONERS	25.0 OZ	(1)	A
5] 1X1 QT PLANT FOOD	30.0 OZ	(1)	A
6] 1X1 QT ACID-BASE METAL POLISH	1.0 QT	(2)	B
7] 1X4 OZ SUN TAN LOTION	4.0 OZ	(1)	A

c. **Name of Hauler (for removal):**
(1)OSCO
1704 W. First St
Azusa, CA 91702
(2)CCD
10680 Silicon Ave.
Montclair, CA 91763
d. **Ultimate Point of Disposal:**
A remove to the OSCO facility for treatment.
B remove to ENSCO for treatment.
e. **Districts' Action to Prevent Recurrence:**
_ The County Health and Districts' inspectors are continuing visual inspection of refuse loads as they are deposited at the working face to intercept such loads for proper disposal.

Incident 11;

a. **Source:** (Unknown)
Date Received or Recovered: 05/25/94
b. **Description**

1] 1X1 GAL LATEX PAINT	0.3 GAL	(1)	A
2] 1X1 QT OIL-BASE PAINT	0.6 QT	(1)	A
3] 1X1 GAL ANTIFREEZE	0.5 GAL	(1)	A
4] 2X13 OZ AEROSOL PAINT	18.0 OZ	(2)	B
5] 1X1 PT BRAKE FLUID	0.8 PT	(3)	C
6] 1X16 OZ LATEX PAINT	16.0 OZ	(1)	A

c. **Name of Hauler (for removal):**
(1)OSCO
1704 W. First St
Azusa, CA 91702
(2)CCD
10680 Silicon Ave.
Montclair, CA 91763
(3)ASBURY OIL CO.
2100 N. Alameda St.
Compton, CA 90222
d. **Ultimate Point of Disposal:**
A remove to the OSCO facility for treatment.
B remove to ENSCO for treatment.
C remove by Asbury Oil Co. for recycling.
e. **Districts' Action to Prevent Recurrence:**
_ The County Health and Districts' inspectors are continuing visual inspection of refuse loads as they are deposited at the working face to intercept such loads for proper disposal.

Incident 12;

a. **Source:** (Unknown)
Date Received or Recovered: 05/28/94

b. **Description**

1] 2X1 GAL LATEX PAINT	0.4 GAL	(1)	A
2] 1X1 GAL OIL-BASE PAINT	0.5 GAL	(1)	A
3] 1X1 PT LACQUER THINNER	4.0 OZ	(1)	A
4] 3X16 OZ RUBBING ALCOHOL	40.0 OZ	(1)	A
5] 1X48 OZ LISTERINE ANTISEPTIC	30.0 OZ	(1)	A
6] 6X2-16 OZ ASSORTED SOAPS AND CONDITIONERS	55.0 OZ	(1)	A
7] 1X10 LBS TRANSITE PIPE	10.0 LB	(2)	B

c. **Name of Hauler (for removal):**

(1)OSCO
1704 W. First St
Azusa, CA 91702

(2)CCD
10680 Silicon Ave.
Montclair, CA 91763

d. **Ultimate Point of Disposal:**

A remove to the OSCO facility for treatment.
B remove to authorized asbertos disposal facility (BKK).

e. **Districts' Action to Prevent Recurrence:**

_ The County Health and Districts' inspectors are continuing visual inspection of refuse loads as they are deposited at the working face to intercept such loads for proper disposal.

COUNTY SANITATION DISTRICTS OF LOS ANGELES COUNTY
WASTE INSPECTION SUMMARY REPORT TO THE
REGIONAL WATER QUALITY CONTROL BOARD

SCHOLL CANYON LANDFILL - April 1994

Unacceptable Wastes

Incident 1;

a. **Source:** (Unknown)
Date Received or Recovered: 04/11/94
b. **Description**
1] 5X30 LBS AUTOMOTIVE BATTERIES 150.0 LBS --> A
c. **Name of Hauler (for removal):**
d. **Ultimate Point of Disposal:**
A remove for recycling to AA Batteries.
e. **Districts' Action to Prevent Recurrence:**
_ The County Health and Districts' inspectors are continuing visual inspection of refuse loads as they are deposited at the working face to intercept such loads for proper disposal.

Incident 2;

a. **Source:** (Unknown)
Date Received or Recovered: 04/09/94
b. **Description**

1] 5X1 GAL LATEX PAINT	3.0 GAL	(1)	A
2] 7X1 GAL OIL-BASE PAINT	5.0 GAL	(1)	A
3] 1X1 QT OIL-BASE PAINT	1.0 QT	(1)	A
4] 1X1 GAL ROOFING CEMENT	0.5 GAL	(2)	B
5] 1X1 PT LACQUER THINNER	0.5 PT	(1)	A
6] 1X1 PT PAINT THINNER	0.5 PT	(1)	A
7] 1X1 QT GEAR OIL	10.0 OZ	(3)	C
8] 1X10 FL OZ LEAF SHINE	6.0 OZ	(2)	B
9] 1X16 OZ SPRAY CLEANER	16.0 OZ	(2)	B
10] 1X50 FL OZ LAUNDRY DETERGENT	8.0 FL OZ	(1)	A
11] 1X20 LB AUTOMOTIVE BATTERY	20.0 LB	-->	D

c. **Name of Hauler (for removal):**
(1)OSCO
1704 W. First St
Azusa, CA 91702
(2)CCD
10680 Silicon Ave.
Montclair, CA 91763
(3)ASBURY OIL CO.
2100 N. Alameda St.
Compton, CA 90222
d. **Ultimate Point of Disposal:**
A remove to the OSCO facility for treatment.
B remove to ENSCO for treatment.
C remove by Asbury Oil Co. for recycling.
D remove for recycling to AA Batteries.
e. **Districts' Action to Prevent Recurrence:**
_ The County Health and Districts' inspectors are continuing visual inspection of refuse loads as they are deposited at the working face to intercept such loads for proper disposal.

Incident 3;

a. **Source:** (Unknown)
Date Received or Recovered: 04/01/94
b. **Description**

1] 2X1 GAL OIL-BASE PAINT	1.0 GAL	(1)	A
2] 1X1 QT OIL-BASE PAINT	1.0 QT	(1)	A
3] 3X1 GAL LATEX PAINT	2.0 GAL	(1)	A
4] 2X1 QT LATEX PAINT	1.2 QT	(1)	A
5] 2X11-16 OZ ASSORTED AEROSOLS	17.0 OZ	(2)	B

c. **Name of Hauler (for removal):**
(1)OSCO
1704 W. First St
Azusa, CA 91702
(2)CCD
10680 Silicon Ave.
Montclair, CA 91763
d. **Ultimate Point of Disposal:**
A remove to the OSCO facility for treatment.
B remove to ENSCO for treatment.
e. **Districts' Action to Prevent Recurrence:**
_ The County Health and Districts' inspectors are continuing visual inspection of refuse loads as they are deposited at the working face to intercept such loads for proper disposal.

Incident 4;

a. **Source:** (Unknown)
Date Received or Recovered: 04/13/94
b. **Description**

1] 2X10.2-10.5 AEROSOL PAINT	20.0 OZ	(2)	A
2] 1X1 QT STEAM CLEANER CONCENTRATE	10.0 OZ	(1)	B
3] 1X4.8 BUTANE FUEL	3.0 OZ	(2)	A
4] 1X1 GAL LATEX PAINT	1.0 GAL	(1)	B

c. **Name of Hauler (for removal):**
(1)OSCO
1704 W. First St
Azusa, CA 91702
(2)CCD
10680 Silicon Ave.
Montclair, CA 91763
d. **Ultimate Point of Disposal:**
A remove to ENSCO for treatment.
B remove to the OSCO facility for treatment.
e. **Districts' Action to Prevent Recurrence:**
_ The County Health and Districts' inspectors are continuing visual inspection of refuse loads as they are deposited at the working face to intercept such loads for proper disposal.

Incident 5;

a. **Source:** (Unknown)
Date Received or Recovered: 04/26/94
b. **Description**

1] 1X30 LB TRANSITE PIPE	30.0 LBS	(2)	A
2] 1X30 LB AUTOMOTIVE BATTERY	30.0 LBS	-->	B

c. **Name of Hauler (for removal):**
(2)CCD
10680 Silicon Ave.
Montclair, CA 91763
d. **Ultimate Point of Disposal:**
A remove to authorized asbestos disposal facility (BKK).
B remove for recycling to AA Batteries.
e. **Districts' Action to Prevent Recurrence:**
_ The County Health and Districts' inspectors are continuing visual inspection of refuse loads as they are deposited at the working face to intercept such loads for proper disposal.

Incident 6;

a. **Source:** (Unknown)
Date Received or Recovered: 04/18/94
b. **Description**

1] 1X5 GAL LATEX PAINT	1.0 GAL	(1)	A
2] 1X1 GAL LATEX PAINT	0.5 GAL	(1)	A
3] 1X2 GAL OIL-BASE PAINT	0.7 GAL	(1)	A
4] 1X1 QT OIL-BASE PAINT	0.5 QT	(1)	A
5] 1X1 PT OIL-BASE PAINT	0.3 PT	(1)	A
6] 1X1 QT GROW POWER PLANT FOOD	1.0 QT	(2)	B
7] 1X1 QT MYSTIC FOAM RUG CLEANER	0.6 QT	(2)	B
8] 1X3.5 OZ ANTISEPTIC	2.0 OZ	(1)	A
9] 1X1 PT ORTHO PEST CONTROL	4.0 OZ	(2)	B

c. **Name of Hauler (for removal):**
(1)OSCO
1704 W. First St
Azusa, CA 91702
(2)CCD
10680 Silicon Ave.
Montclair, CA 91763
d. **Ultimate Point of Disposal:**
A remove to the OSCO facility for treatment.
B remove to ENSCO for treatment.
e. **Districts' Action to Prevent Recurrence:**
_ The County Health and Districts' inspectors are continuing visual inspection of refuse loads as they are deposited at the working face to intercept such loads for proper disposal.

Incident 7;

a. **Source:** (Unknown)
Date Received or Recovered: 04/21/94
b. **Description**
1] 2X5 GAL LATEX PAINT 8.0 GAL (1) A
c. **Name of Hauler (for removal):**
(1)OSCO
1704 W. First St
Azusa, CA 91702
d. **Ultimate Point of Disposal:**
A remove to the OSCO facility for treatment.
e. **Districts' Action to Prevent Recurrence:**
_ The County Health and Districts' inspectors are continuing visual inspection of refuse loads as they are deposited at the working face to intercept such loads for proper disposal.

Incident 8;

a. **Source:** (Unknown)
Date Received or Recovered: 04/25/94
b. **Description**

1] 1X5 GAL LATEX PAINT	2.4 GAL	(1)	A
2] 6X1 GAL LATEX PAINT	6.0 GAL	(1)	A
3] 3X1 GAL OIL-BASE PAINT	2.0 GAL	(1)	A
4] 1X1 QT OIL-BASE PAINT	0.7 QT	(1)	A
5] 1X1 GAL DEGREASER	0.2 GAL	(2)	B
6] 1X7 FL OZ DIP-IT 2 CLEANER	3.0 FL OZ	(2)	B
7] 1X8 OZ HARTZ FLEA AND TICK KILLER FOR DOGS	8.0 OZ	(2)	B
8] 3X12-18 OZ ASSORTED AEROSOLS	26.0 OZ	(2)	B

c. **Name of Hauler (for removal):**
(1)OSCO
1704 W. First St
Azusa, CA 91702
(2)CCD
10680 Silicon Ave.
Montclair, CA 91763
d. **Ultimate Point of Disposal:**
A remove to the OSCO facility for treatment.
B remove to ENSCO for treatment.
e. **Districts' Action to Prevent Recurrence:**
_ The County Health and Districts' inspectors are continuing visual inspection of refuse loads as they are deposited at the working face to intercept such loads for proper disposal.

Appendix E HISTORICAL RECORDS

Biogas Renewable Generation Project
3001 Scholl Canyon Road
Glendale, CA 91206

Inquiry Number: 5631793.5
April 25, 2019

The EDR-City Directory Abstract

Environmental Data Resources Inc

6 Armstrong Road
Shelton, CT 06484
800.352.0050
www.edrnet.com

TABLE OF CONTENTS

SECTION

Executive Summary

Findings

City Directory Images

Thank you for your business.
Please contact EDR at 1-800-352-0050
with any questions or comments.

Disclaimer - Copyright and Trademark Notice

This Report contains certain information obtained from a variety of public and other sources reasonably available to Environmental Data Resources, Inc. It cannot be concluded from this Report that coverage information for the target and surrounding properties does not exist from other sources. **NO WARRANTY EXPRESSED OR IMPLIED, IS MADE WHATSOEVER IN CONNECTION WITH THIS REPORT. ENVIRONMENTAL DATA RESOURCES, INC. SPECIFICALLY DISCLAIMS THE MAKING OF ANY SUCH WARRANTIES, INCLUDING WITHOUT LIMITATION, MERCHANTABILITY OR FITNESS FOR A PARTICULAR USE OR PURPOSE. ALL RISK IS ASSUMED BY THE USER. IN NO EVENT SHALL ENVIRONMENTAL DATA RESOURCES, INC. BE LIABLE TO ANYONE, WHETHER ARISING OUT OF ERRORS OR OMISSIONS, NEGLIGENCE, ACCIDENT OR ANY OTHER CAUSE, FOR ANY LOSS OR DAMAGE, INCLUDING, WITHOUT LIMITATION, SPECIAL, INCIDENTAL, CONSEQUENTIAL, OR EXEMPLARY DAMAGES. ANY LIABILITY ON THE PART OF ENVIRONMENTAL DATA RESOURCES, INC. IS STRICTLY LIMITED TO A REFUND OF THE AMOUNT PAID FOR THIS REPORT.** Purchaser accepts this Report "AS IS". Any analyses, estimates, ratings, environmental risk levels or risk codes provided in this Report are provided for illustrative purposes only, and are not intended to provide, nor should they be interpreted as providing any facts regarding, or prediction orforecast of, any environmental risk for any property. Only a Phase I Environmental Site Assessment performed by an environmental professional can provide information regarding the environmental risk for any property. Additionally, the information provided in this Report is not to be construed as legal advice.

Copyright 2017 by Environmental Data Resources, Inc. All rights reserved. Reproduction in any media or format, in whole or in part, of any report or map of Environmental Data Resources, Inc. or its affiliates is prohibited without prior written permission.

EDR and its logos (including Sanborn and Sanborn Map) are trademarks of Environmental Data Resources, Inc. or its affiliates. All other trademarks used herein are the property of their respective owners.

EXECUTIVE SUMMARY

DESCRIPTION

Environmental Data Resources, Inc.'s (EDR) City Directory Abstract is a screening tool designed to assist environmental professionals in evaluating potential liability on a target property resulting from past activities. EDR's City Directory Abstract includes a search and abstract of available city directory data. For each address, the directory lists the name of the corresponding occupant at five year intervals.

Business directories including city, cross reference and telephone directories were reviewed, if available, at approximately five year intervals for the years spanning 1920 through 2014. This report compiles information gathered in this review by geocoding the latitude and longitude of properties identified and gathering information about properties within 660 feet of the target property.

A summary of the information obtained is provided in the text of this report.

RECORD SOURCES

EDR's Digital Archive combines historical directory listings from sources such as Cole Information and Dun & Bradstreet. These standard sources of property information complement and enhance each other to provide a more comprehensive report.

EDR is licensed to reproduce certain City Directory works by the copyright holders of those works. The purchaser of this EDR City Directory Report may include it in report(s) delivered to a customer. Reproduction of City Directories without permission of the publisher or licensed vendor may be a violation of copyright.

Data by infoUSA®

Copyright©2008
All Rights Reserved

RESEARCH SUMMARY

The following research sources were consulted in the preparation of this report. An "X" indicates where information was identified in the source and provided in this report.

Year	Source	TP	Adjoining	Text Abstract	Source Image
2014	EDR Digital Archive	-	-	X	-
	EDR Digital Archive	X	-	X	-
2010	EDR Digital Archive	-	-	X	-
	EDR Digital Archive	X	-	X	-
2006	Haines Company	-	-	-	-
2004	Haines Company	-	-	-	-
2003	Haines & Company	-	-	-	-
2001	Haines & Company, Inc.	-	-	-	-
2000	Pacific Bell Telephone	-	-	-	-
1999	Haines Company	-	-	-	-
1996	GTE	-	-	-	-
1995	Pacific Bell	-	-	-	-

EXECUTIVE SUMMARY

Year	Source	TP	Adjoining	Text Abstract	Source Image
1992	PACIFIC BELL WHITE PAGES	-	-	-	-
1991	Pacific Bell	-	-	-	-
1990	PACIFIC BELL WHITE PAGES	-	-	-	-
1986	Pacific Bell	-	-	-	-
1985	Pacific Bell	-	-	-	-
1981	Pacific Telephone	-	-	-	-
1980	Pacific Telephone Co	-	-	-	-
1976	R.L. Polk & Co Publishers	-	-	-	-
1975	Pacific Telephone	-	-	-	-
1972	R. L. Polk & Co.	-	-	-	-
1971	R. L. Polk & Co.	-	-	-	-
1970	Pacific Telephone	-	-	-	-
1969	Pacific Telephone	-	-	-	-
1967	R. L. Polk & Co.	-	-	-	-
1966	Pacific Telephone	-	-	-	-
1965	GTE	-	-	-	-
1964	Pacific Telephone	-	-	-	-
1963	Pacific Telephone	-	-	-	-
1962	Pacific Telephone	-	-	-	-
1961	R. L. Polk & Co.	-	-	-	-
1960	Pacific Telephone	-	-	-	-
1958	Pacific Telephone	-	-	-	-
1957	Pacific Telephone	-	-	-	-
1956	Pacific Telephone	-	-	-	-
1955	R. L. Polk & Co.	-	-	-	-
1954	R. L. Polk & Co.	-	-	-	-
1952	Los Angeles Directory Co.	-	-	-	-
1951	Los Angeles Directory Co Publishers	-	-	-	-
1950	Pacific Telephone	-	-	-	-
1949	Los Angeles Directory Co.	-	-	-	-
1948	Los Angeles Directory Co.	-	-	-	-
1947	Pacific Directory Co.	-	-	-	-
1946	Southern California Telephone Co	-	-	-	-
1945	The Glendale Directory Co.	-	-	-	-
1944	R. L. Polk & Co.	-	-	-	-
1942	Los Angeles Directory Co.	-	-	-	-
1940	Los Angeles Directory Co.	-	-	-	-
1939	Los Angeles Directory Co.	-	-	-	-
1938	Los Angeles Directory Company Publishers	-	-	-	-
1937	Los Angeles Directory Co.	-	-	-	-
1936	Los Angeles Directory Co.	-	-	-	-
1935	Los Angeles Directory Co.	-	-	-	-

EXECUTIVE SUMMARY

Year	Source	TP	Adjoining	Text Abstract	Source Image
1934	Los Angeles Directory Co.	-	-	-	-
1933	Los Angeles Directory Co.	-	-	-	-
1932	Los Angeles Directory Co.	-	-	-	-
1931	Los Angeles Directory Company Publishers	-	-	-	-
1930	Los Angeles Directory Co.	-	-	-	-
1929	Los Angeles Directory Co.	-	-	-	-
1928	Los Angeles Directory Co.	-	-	-	-
1927	Los Angeles Directory Co.	-	-	-	-
1926	Los Angeles Directory Co.	-	-	-	-
1925	Los Angeles Directory Co.	-	-	-	-
1924	Los Angeles Directory Co.	-	-	-	-
1923	Los Angeles Directory Co.	-	-	-	-
1921	Los Angeles Directory Co.	-	-	-	-
1920	Los Angeles Directory Co.	-	-	-	-

EXECUTIVE SUMMARY

SELECTED ADDRESSES

The following addresses were selected by the client, for EDR to research. An "X" indicates where information was identified.

Address	***Type***	***Findings***
7721 N Figueroa St Los Angeles CA 90041	Client Entered	

FINDINGS

TARGET PROPERTY INFORMATION

ADDRESS

3001 Scholl Canyon Road
Glendale, CA 91206

FINDINGS DETAIL

Target Property research detail.

N Figueroa St Los Angeles CA 90041

7721 N Figueroa St Los Angeles CA 90041

Year	*Uses*	*Source*

Scholl Canyon Rd

3001 Scholl Canyon Rd

Year	*Uses*	*Source*
2014	LANDFILL SCHOOL CANYON	EDR Digital Archive
	SANITATION DIST OF LA COUNTY	EDR Digital Archive
2010	SANITATION DIST OF LA COUNTY	EDR Digital Archive

FINDINGS

ADJOINING PROPERTY DETAIL

The following Adjoining Property addresses were researched for this report. Detailed findings are provided for each address.

No Addresses Found

FINDINGS

TARGET PROPERTY: ADDRESS NOT IDENTIFIED IN RESEARCH SOURCE

The following Target Property addresses were researched for this report, and the addresses were not identified in the research source.

Address Researched	Address Not Identified in Research Source
3001 Scholl Canyon Road	2006, 2004, 2003, 2001, 2000, 1999, 1996, 1995, 1992, 1991, 1990, 1986, 1985, 1981, 1980, 1976, 1975, 1972, 1971, 1970, 1969, 1967, 1966, 1965, 1964, 1963, 1962, 1961, 1960, 1958, 1957, 1956, 1955, 1954, 1952, 1951, 1950, 1949, 1948, 1947, 1946, 1945, 1944, 1942, 1940, 1939, 1938, 1937, 1936, 1935, 1934, 1933, 1932, 1931, 1930, 1929, 1928, 1927, 1926, 1925, 1924, 1923, 1921, 1920

Biogas Renewable Generation Project

3001 Scholl Canyon Road

Glendale, CA 91206

Inquiry Number: 5631793.8

April 25, 2019

The EDR Aerial Photo Decade Package

6 Armstrong Road, 4th floor
Shelton, CT 06484
Toll Free: 800.352.0050
www.edrnet.com

EDR Aerial Photo Decade Package

04/25/19

Site Name:

Biogas Renewable Generation
3001 Scholl Canyon Road
Glendale, CA 91206
EDR Inquiry # 5631793.8

Client Name:

Stantec
290 Conejo Ridge Avenue
Thousand Oaks, CA 91361
Contact: Anuya Sawant Dickinson

Environmental Data Resources, Inc. (EDR) Aerial Photo Decade Package is a screening tool designed to assist environmental professionals in evaluating potential liability on a target property resulting from past activities. EDR's professional researchers provide digitally reproduced historical aerial photographs, and when available, provide one photo per decade.

Search Results:

Year	*Scale*	*Details*	*Source*
2016	1"=500'	Flight Year: 2016	USDA/NAIP
2012	1"=500'	Flight Year: 2012	USDA/NAIP
2009	1"=500'	Flight Year: 2009	USDA/NAIP
2005	1"=500'	Flight Year: 2005	USDA/NAIP
2002	1"=500'	Flight Date: June 06, 2002	USDA
1994	1"=500'	Acquisition Date: May 31, 1994	USGS/DOQQ
1989	1"=500'	Flight Date: August 22, 1989	USDA
1981	1"=500'	Flight Date: February 21, 1981	EDR Proprietary Brewster Pacific
1979	1"=500'	Flight Date: February 05, 1979	EDR Proprietary Brewster Pacific
1977	1"=500'	Flight Date: April 25, 1977	EDR Proprietary Brewster Pacific
1964	1"=500'	Flight Date: July 28, 1964	USGS
1952	1"=500'	Flight Date: July 10, 1952	USGS
1948	1"=500'	Flight Date: July 06, 1948	USGS
1938	1"=500'	Flight Date: May 06, 1938	USDA
1928	1"=500'	Flight Date: January 01, 1928	FAIR

When delivered electronically by EDR, the aerial photo images included with this report are for ONE TIME USE ONLY. Further reproduction of these aerial photo images is prohibited without permission from EDR. For more information contact your EDR Account Executive.

Disclaimer - Copyright and Trademark Notice

This Report contains certain information obtained from a variety of public and other sources reasonably available to Environmental Data Resources, Inc. It cannot be concluded from this Report that coverage information for the target and surrounding properties does not exist from other sources. NO WARRANTY EXPRESSED OR IMPLIED, IS MADE WHATSOEVER IN CONNECTION WITH THIS REPORT. ENVIRONMENTAL DATA RESOURCES, INC. SPECIFICALLY DISCLAIMS THE MAKING OF ANY SUCH WARRANTIES, INCLUDING WITHOUT LIMITATION, MERCHANTABILITY OR FITNESS FOR A PARTICULAR USE OR PURPOSE. ALL RISK IS ASSUMED BY THE USER. IN NO EVENT SHALL ENVIRONMENTAL DATA RESOURCES, INC. BE LIABLE TO ANYONE, WHETHER ARISING OUT OF ERRORS OR OMISSIONS, NEGLIGENCE, ACCIDENT OR ANY OTHER CAUSE, FOR ANY LOSS OF DAMAGE, INCLUDING, WITHOUT LIMITATION, SPECIAL, INCIDENTAL, CONSEQUENTIAL, OR EXEMPLARY DAMAGES. ANY LIABILITY ON THE PART OF ENVIRONMENTAL DATA RESOURCES, INC. IS STRICTLY LIMITED TO A REFUND OF THE AMOUNT PAID FOR THIS REPORT. Purchaser accepts this Report "AS IS". Any analyses, estimates, ratings, environmental risk levels or risk codes provided in this Report are provided for illustrative purposes only, and are not intended to provide, nor should they be interpreted as providing any facts regarding, or prediction or forecast of, any environmental risk for any property. Only a Phase I Environmental Site Assessment performed by an environmental professional can provide information regarding the environmental risk for any property. Additionally, the information provided in this Report is not to be construed as legal advice.

Copyright 2019 by Environmental Data Resources, Inc. All rights reserved. Reproduction in any media or format, in whole or in part, of any report or map of Environmental Data Resources, Inc., or its affiliates, is prohibited without prior written permission.

EDR and its logos (including Sanborn and Sanborn Map) are trademarks of Environmental Data Resources, Inc. or its affiliates. All other trademarks used herein are the property of their respective owners.

INQUIRY #: 5631793.8

YEAR: 2016

= 500'

N

EDR

INQUIRY #: 5631793.8

YEAR: 2012

= 500'

N

EDR

INQUIRY #: 5631793.8

YEAR: 2009

= 500'

N

EDR

INQUIRY #: 5631793.8
YEAR: 2005
= 500'
N
EDR


INQUIRY #: 5631793.8
YEAR: 2002
= 500'
N
EDR

INQUIRY #: 5631793.8
YEAR: 1994
= 500'
N
EDR

INQUIRY #: 5631793.8
YEAR: 1989
= 500'
N
EDR

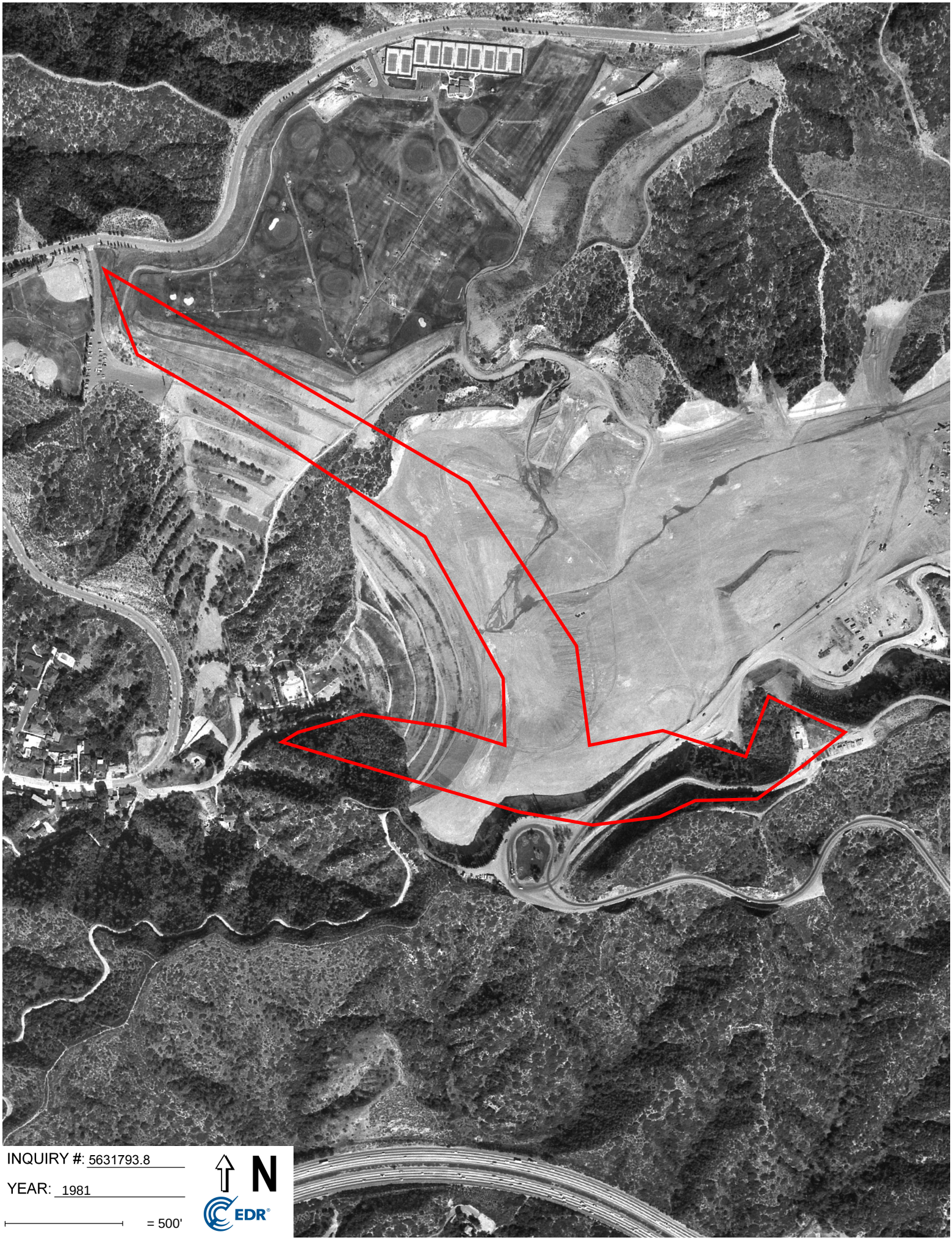

INQUIRY #: 5631793.8

YEAR: 1981

= 500'

N

EDR

INQUIRY #: 5631793.8

YEAR: 1979

= 500'

N

EDR

INQUIRY #: 5631793.8
YEAR: 1977
= 500'
N
EDR

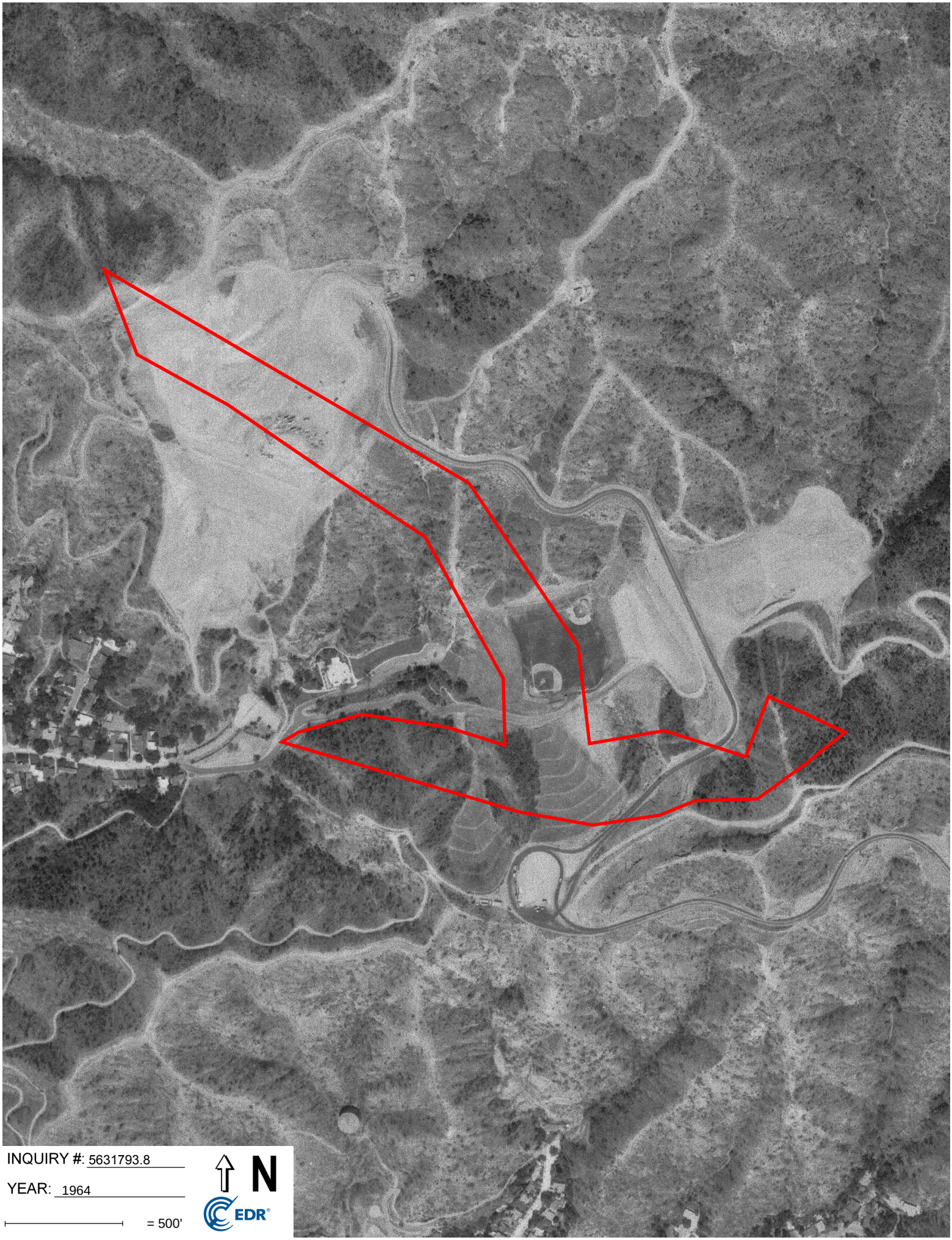
INQUIRY #: 5631793.8
YEAR: 1964
= 500'
N
EDR

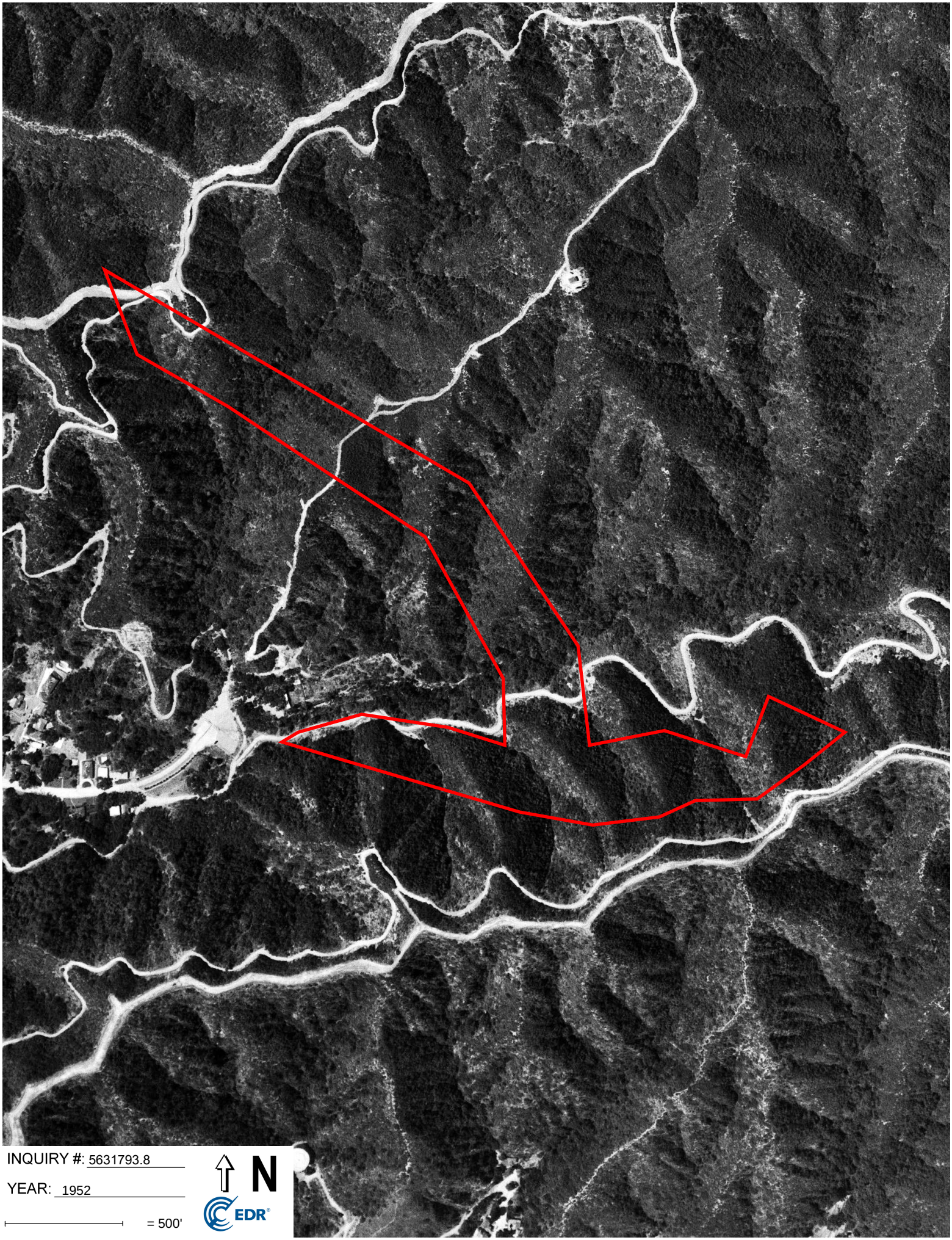
INQUIRY #: 5631793.8
YEAR: 1952
= 500'
N
EDR

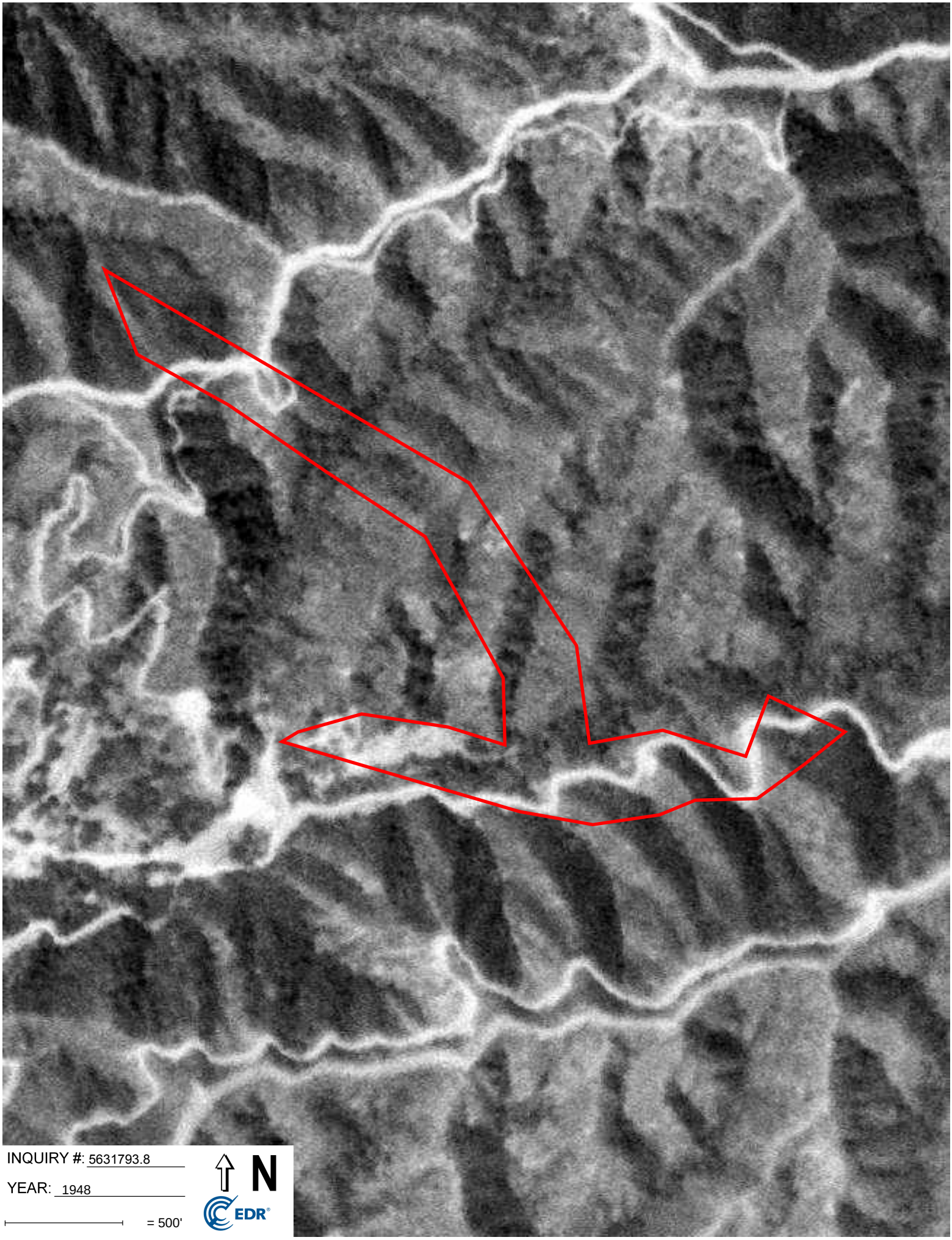
INQUIRY #: 5631793.8
YEAR: 1948
= 500'
N
EDR

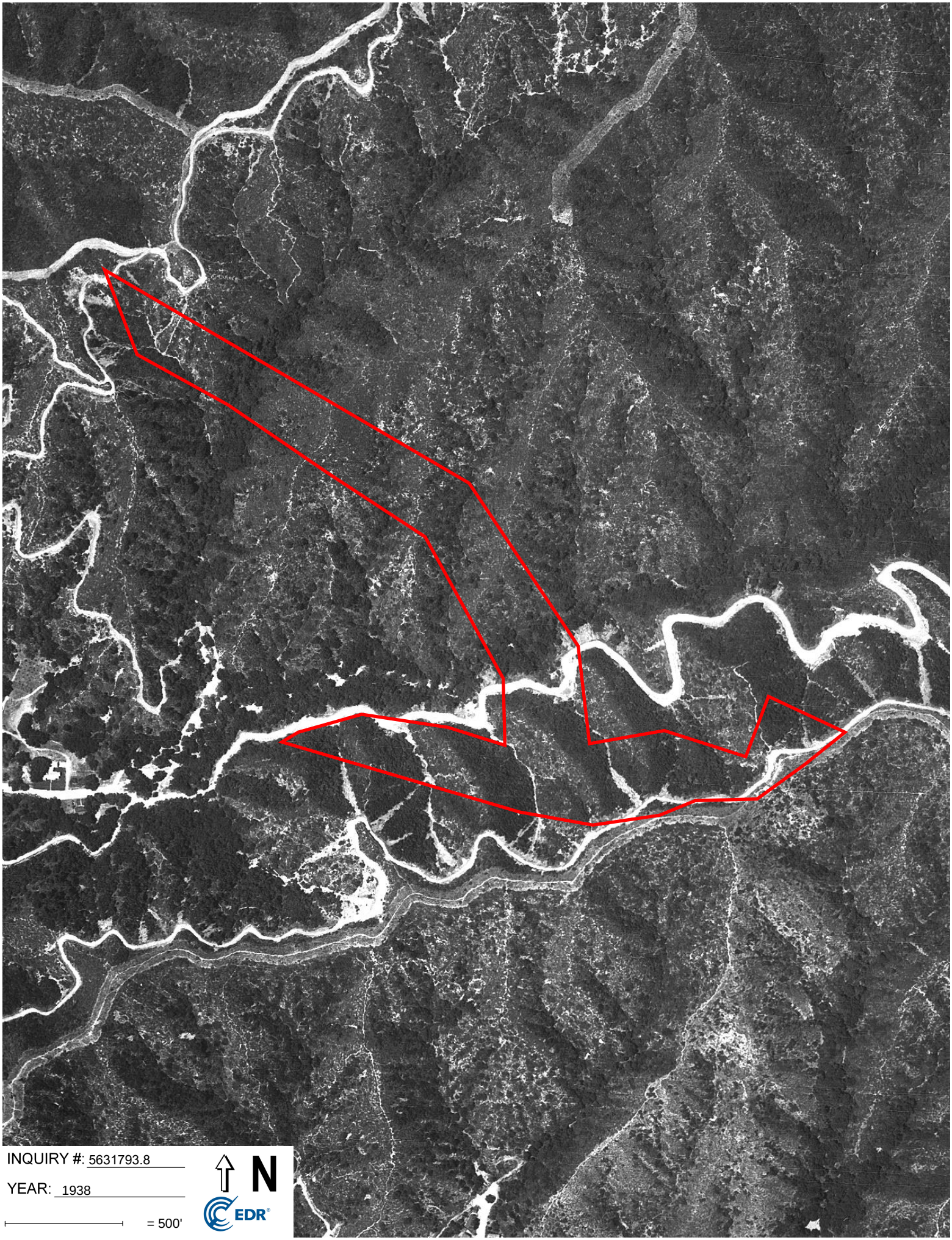
INQUIRY #: 5631793.8
YEAR: 1938
= 500'
N
EDR

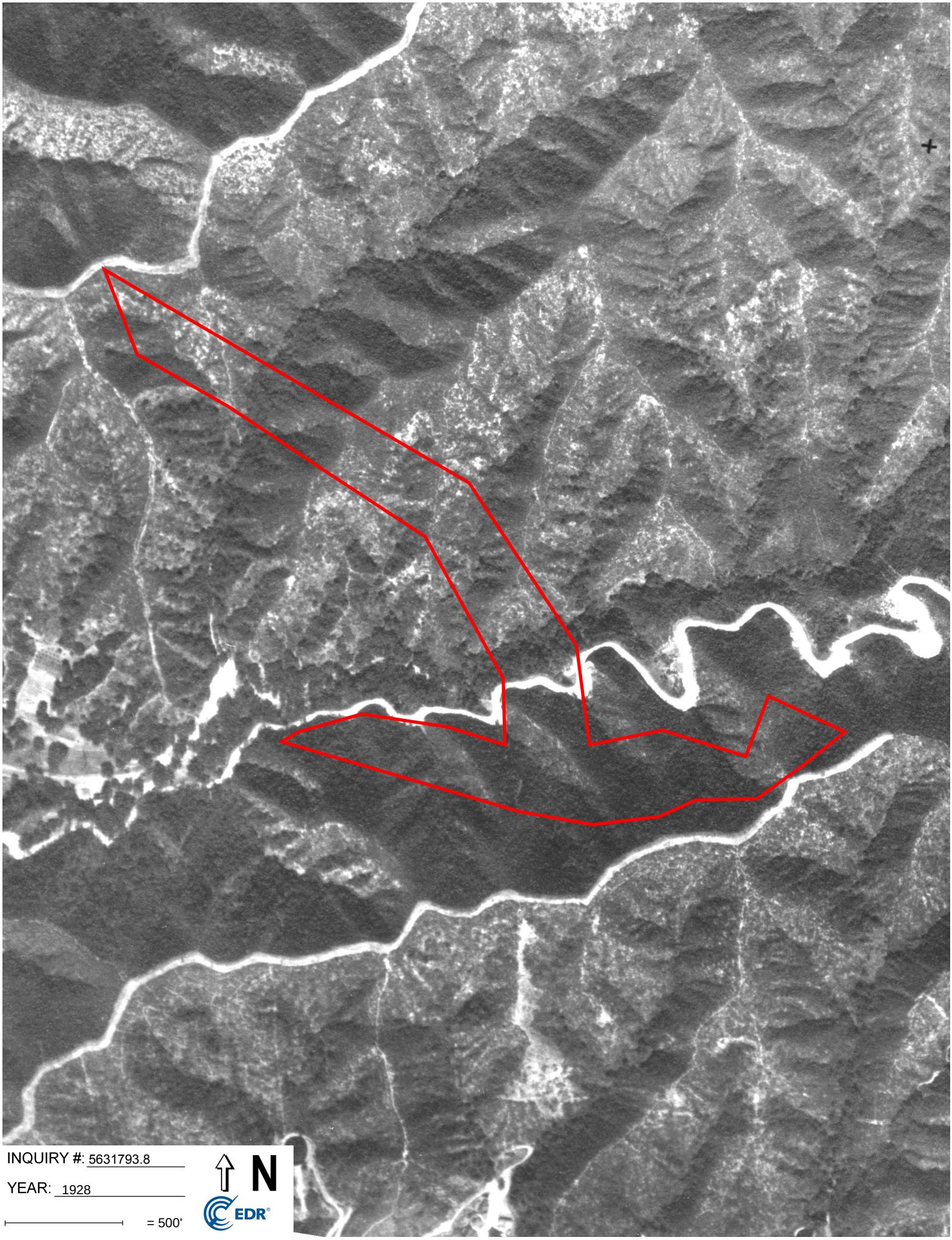
INQUIRY #: 5631793.8
YEAR: 1928
= 500'
N
EDR

Biogas Renewable Generation Project

3001 Scholl Canyon Road

Glendale, CA 91206

Inquiry Number: 5631793.4

April 24, 2019

EDR Historical Topo Map Report

with QuadMatch™

6 Armstrong Road, 4th floor
Shelton, CT 06484
Toll Free: 800.352.0050
www.edrnet.com

EDR Historical Topo Map Report

04/24/19

Site Name:	Client Name:
Biogas Renewable Generation	Stantec
3001 Scholl Canyon Road	290 Conejo Ridge Avenue
Glendale, CA 91206	Thousand Oaks, CA 91361
EDR Inquiry # 5631793.4	Contact: Anuya Sawant Dickinson

EDR Topographic Map Library has been searched by EDR and maps covering the target property location as provided by Stantec were identified for the years listed below. EDR's Historical Topo Map Report is designed to assist professionals in evaluating potential liability on a target property resulting from past activities. EDRs Historical Topo Map Report includes a search of a collection of public and private color historical topographic maps, dating back to the late 1800s.

Search Results:

P.O.# 185804356.300.0002

Project: Biogas Phase I

Coordinates:

Latitude:	34.154834 34° 9' 17" North
Longitude:	-118.197444 -118° 11' 51" West
UTM Zone:	Zone 11 North
UTM X Meters:	389616.69
UTM Y Meters:	3779971.53
Elevation:	1106.17' above sea level

Maps Provided:

2012	1900
1995	1896
1988	1894
1972	
1966	
1953	
1940	
1928	

Disclaimer - Copyright and Trademark Notice

This Report contains certain information obtained from a variety of public and other sources reasonably available to Environmental Data Resources, Inc. It cannot be concluded from this Report that coverage information for the target and surrounding properties does not exist from other sources. NO WARRANTY EXPRESSED OR IMPLIED, IS MADE WHATSOEVER IN CONNECTION WITH THIS REPORT. ENVIRONMENTAL DATA RESOURCES, INC. SPECIFICALLY DISCLAIMS THE MAKING OF ANY SUCH WARRANTIES, INCLUDING WITHOUT LIMITATION, MERCHANTABILITY OR FITNESS FOR A PARTICULAR USE OR PURPOSE. ALL RISK IS ASSUMED BY THE USER. IN NO EVENT SHALL ENVIRONMENTAL DATA RESOURCES, INC. BE LIABLE TO ANYONE, WHETHER ARISING OUT OF ERRORS OR OMISSIONS, NEGLIGENCE, ACCIDENT OR ANY OTHER CAUSE, FOR ANY LOSS OF DAMAGE, INCLUDING, WITHOUT LIMITATION, SPECIAL, INCIDENTAL, CONSEQUENTIAL, OR EXEMPLARY DAMAGES. ANY LIABILITY ON THE PART OF ENVIRONMENTAL DATA RESOURCES, INC. IS STRICTLY LIMITED TO A REFUND OF THE AMOUNT PAID FOR THIS REPORT. Purchaser accepts this Report "AS IS". Any analyses, estimates, ratings, environmental risk levels or risk codes provided in this Report are provided for illustrative purposes only, and are not intended to provide, nor should they be interpreted as providing any facts regarding, or prediction or forecast of, any environmental risk for any property. Only a Phase I Environmental Site Assessment performed by an environmental professional can provide information regarding the environmental risk for any property. Additionally, the information provided in this Report is not to be construed as legal advice.

Copyright 2019 by Environmental Data Resources, Inc. All rights reserved. Reproduction in any media or format, in whole or in part, of any report or map of Environmental Data Resources, Inc., or its affiliates, is prohibited without prior written permission.

EDR and its logos (including Sanborn and Sanborn Map) are trademarks of Environmental Data Resources, Inc. or its affiliates. All other trademarks used herein are the property of their respective owners.

Topo Sheet Key

This EDR Topo Map Report is based upon the following USGS topographic map sheets.

2012 Source Sheets

Pasadena
2012
7.5-minute, 24000

1995 Source Sheets

Pasadena
1995
7.5-minute, 24000
Aerial Photo Revised 1993

1988 Source Sheets

Pasadena
1988
7.5-minute, 24000
Aerial Photo Revised 1986

1972 Source Sheets

Pasadena
1972
7.5-minute, 24000
Aerial Photo Revised 1972

Topo Sheet Key

This EDR Topo Map Report is based upon the following USGS topographic map sheets.

1966 Source Sheets

Pasadena
1966
7.5-minute, 24000
Aerial Photo Revised 1964

1953 Source Sheets

Pasadena
1953
7.5-minute, 24000

1940 Source Sheets

Altadena
1940
7.5-minute, 24000

1928 Source Sheets

Altadena
1928
7.5-minute, 24000

Glendale
1928
7.5-minute, 24000

Topo Sheet Key

This EDR Topo Map Report is based upon the following USGS topographic map sheets.

1900 Source Sheets

Pasadena
1900
15-minute, 62500

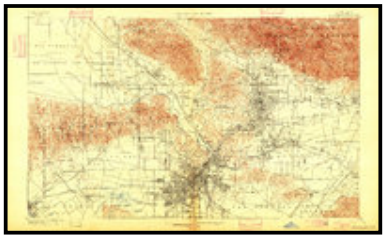

Los Angeles
1900
15-minute, 62500

1896 Source Sheets

Pasadena
1896
15-minute, 62500

1894 Source Sheets

Los Angeles
1894
15-minute, 62500

Historical Topo Map

2012

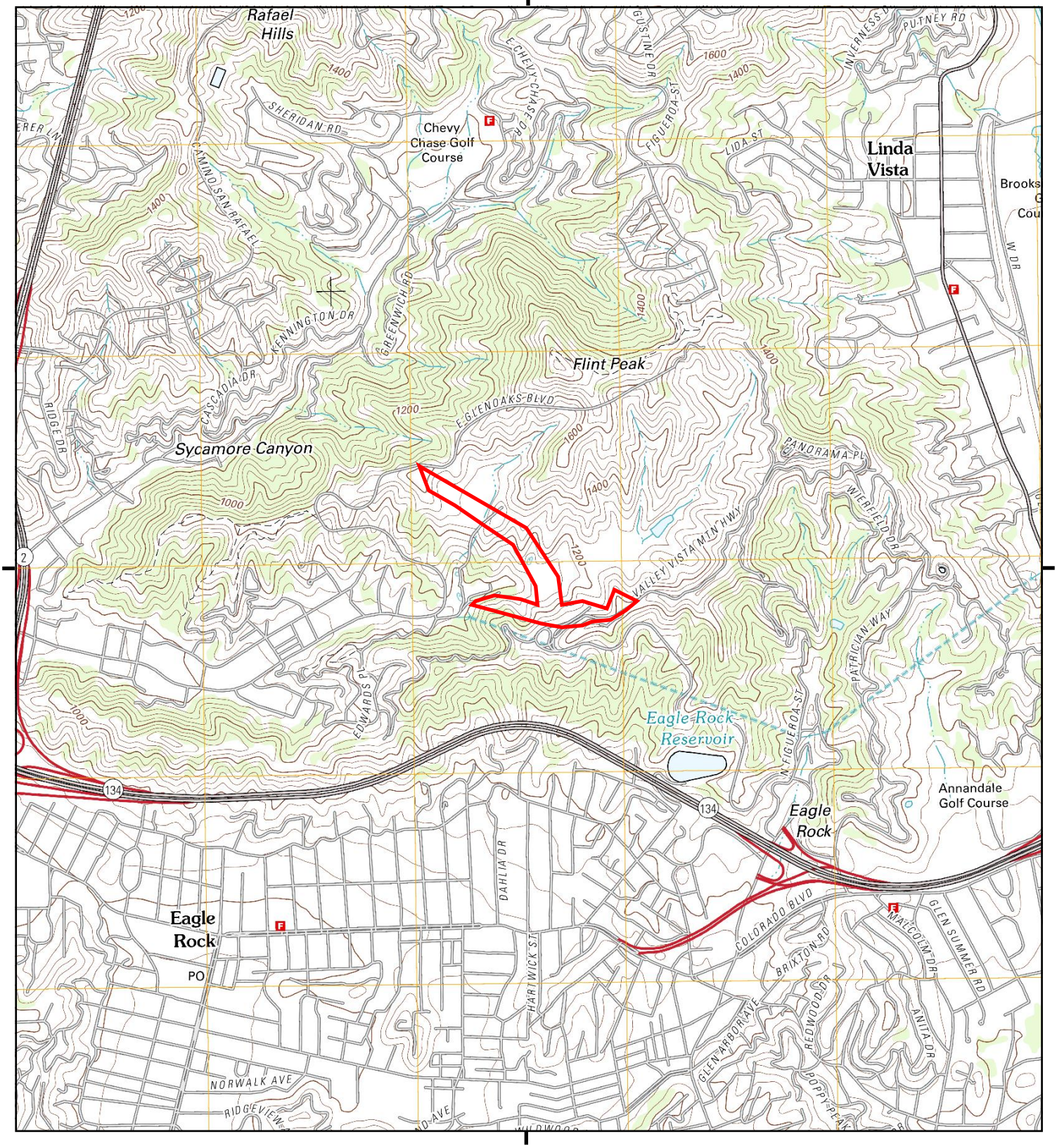

This report includes information from the following map sheet(s).

0 Miles 0.25 0.5 1 1.5

NW N NE
W E
SW S SE

TP, Pasadena, 2012, 7.5-minute

SITE NAME: Biogas Renewable Generation Project
ADDRESS: 3001 Scholl Canyon Road
Glendale, CA 91206
CLIENT: Stantec

N

Historical Topo Map

1995

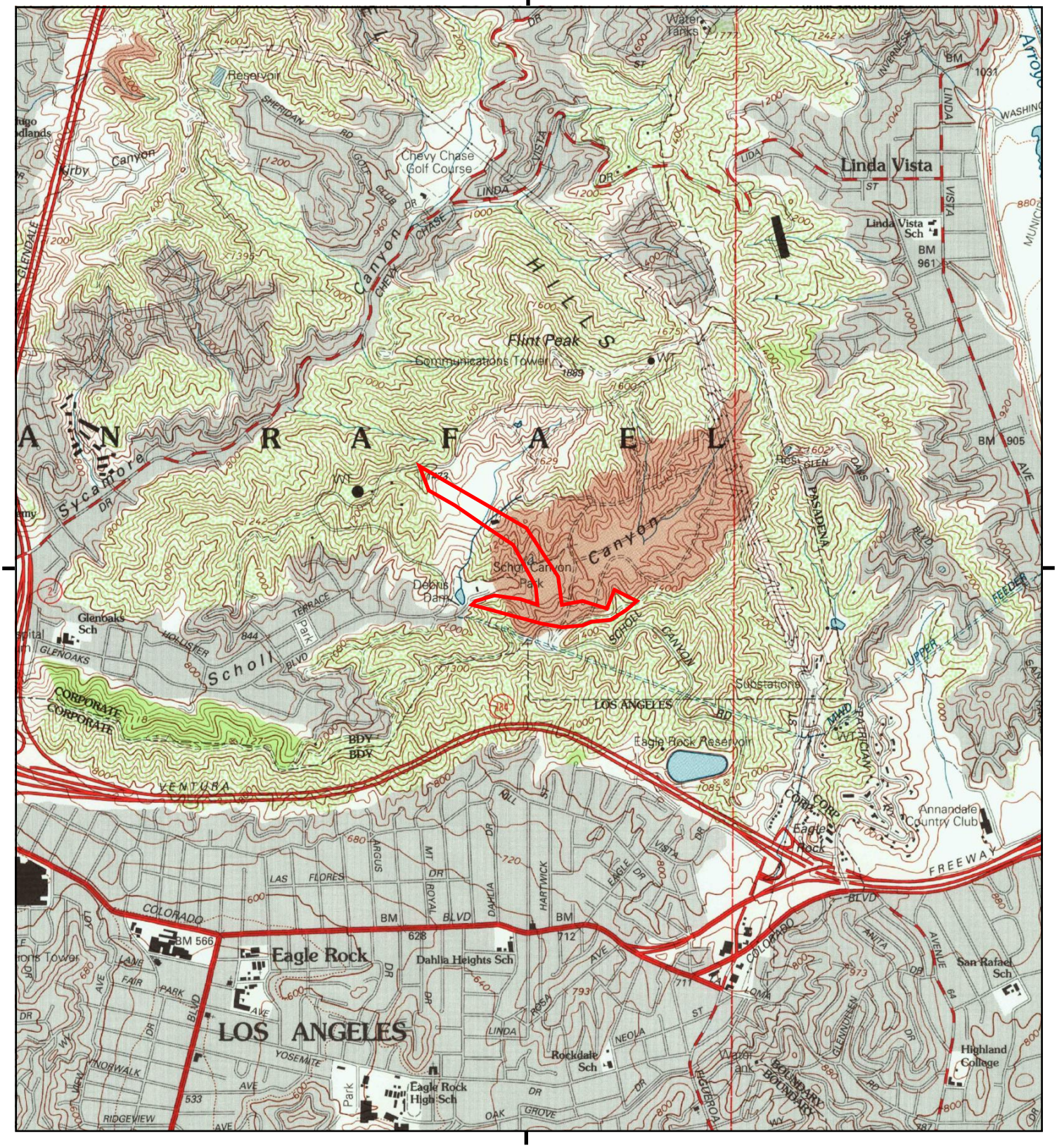

This report includes information from the following map sheet(s).

0 Miles 0.25 0.5 1 1.5

NW N NE
W E
SW S SE

TP, Pasadena, 1995, 7.5-minute

SITE NAME: Biogas Renewable Generation Project
ADDRESS: 3001 Scholl Canyon Road
Glendale, CA 91206
CLIENT: Stantec

N

Historical Topo Map

1988

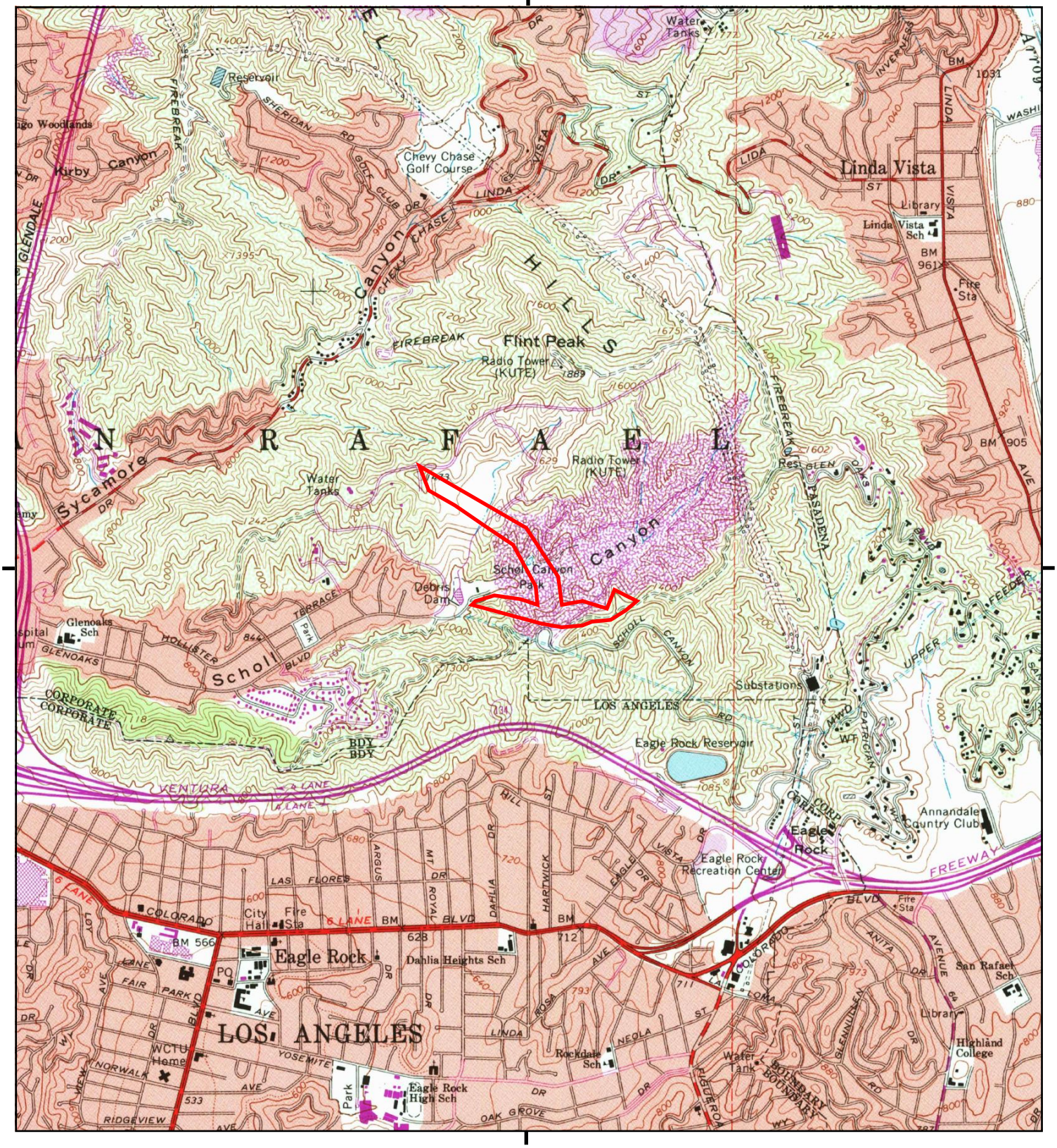

This report includes information from the following map sheet(s).

0 Miles 0.25 0.5 1 1.5

NW N NE
W E
SW S SE

TP, Pasadena, 1988, 7.5-minute

SITE NAME: Biogas Renewable Generation Project
ADDRESS: 3001 Scholl Canyon Road
Glendale, CA 91206
CLIENT: Stantec

N

Historical Topo Map

1972

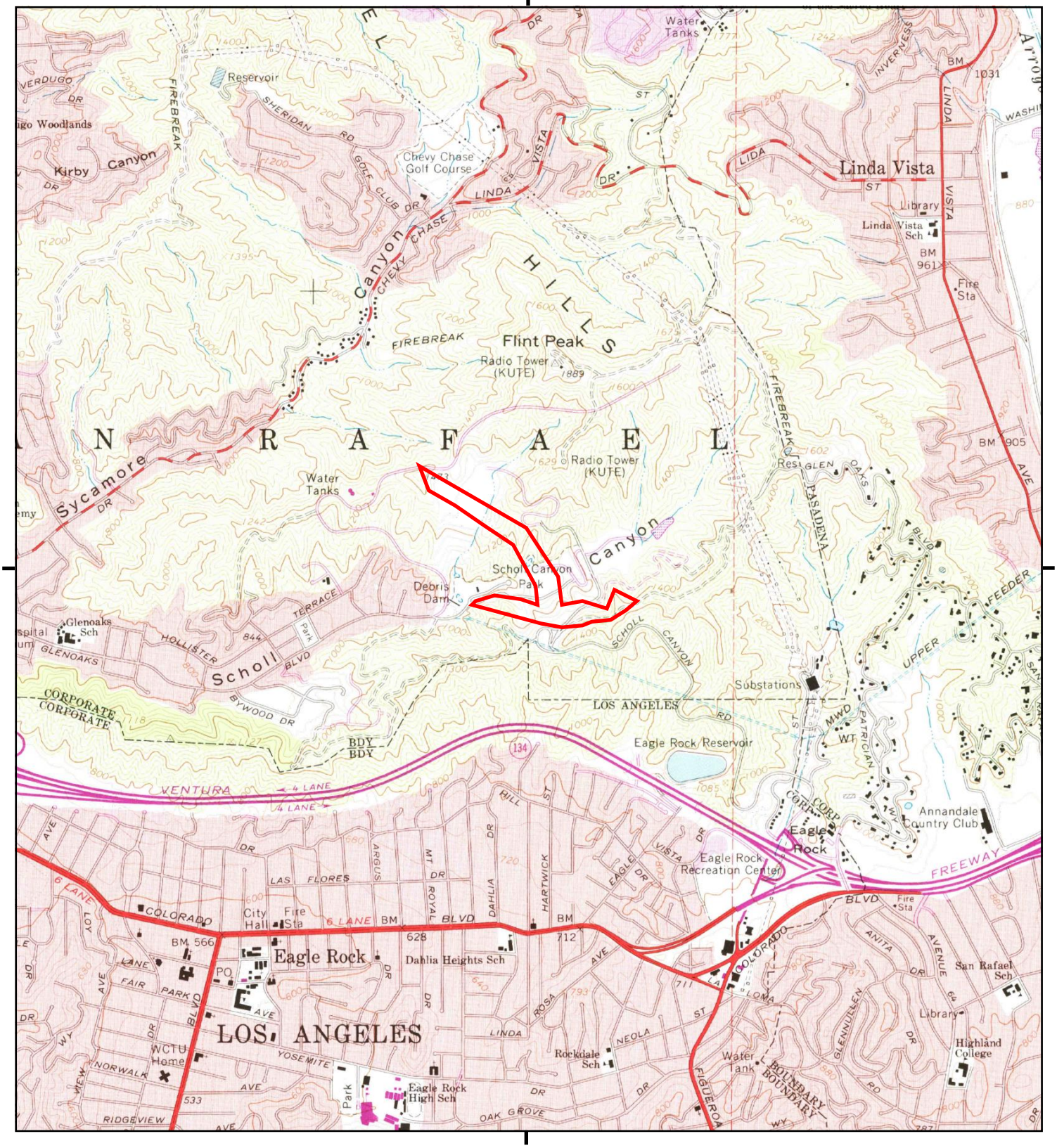

This report includes information from the following map sheet(s).

0 Miles 0.25 0.5 1 1.5

NW N NE
W E
SW S SE

TP, Pasadena, 1972, 7.5-minute

SITE NAME: Biogas Renewable Generation Project
ADDRESS: 3001 Scholl Canyon Road
Glendale, CA 91206
CLIENT: Stantec

N

Historical Topo Map

1966

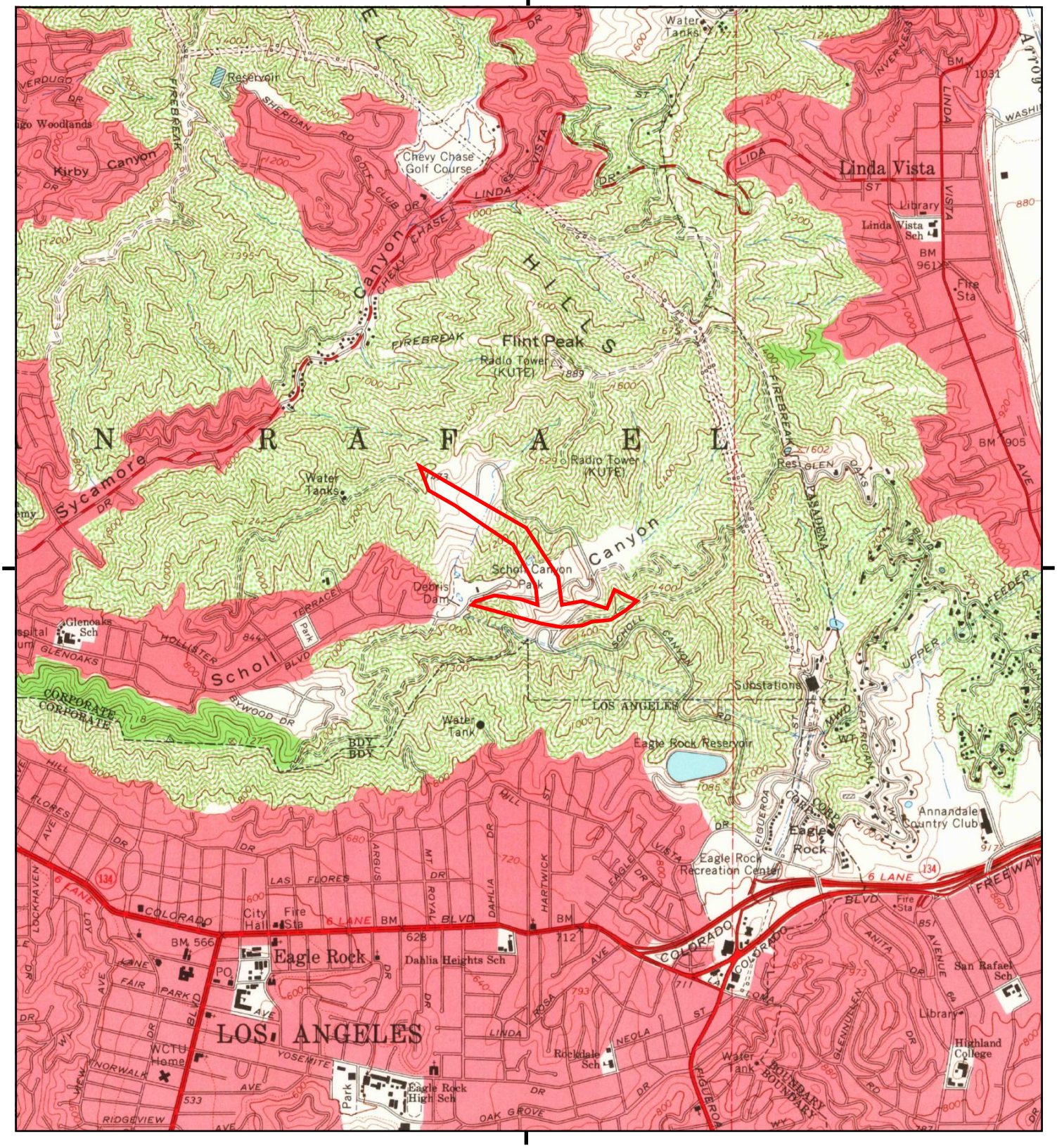

This report includes information from the following map sheet(s).

0 Miles 0.25 0.5 1 1.5

NW N NE
W E
SW S SE

TP, Pasadena, 1966, 7.5-minute

SITE NAME: Biogas Renewable Generation Project
ADDRESS: 3001 Scholl Canyon Road
Glendale, CA 91206
CLIENT: Stantec

N

Historical Topo Map

1953

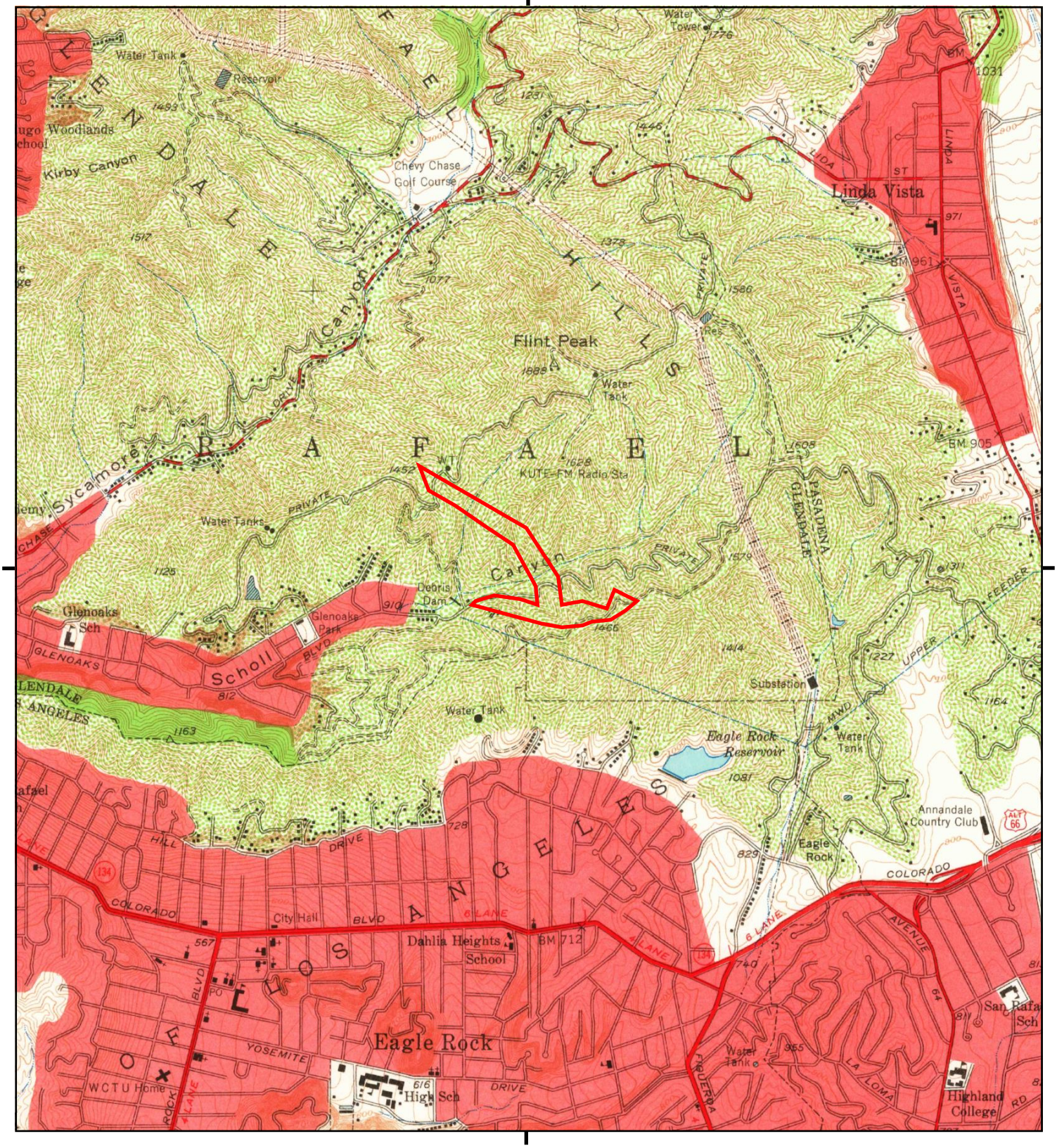

This report includes information from the following map sheet(s).

0 Miles 0.25 0.5 1 1.5

NW N NE
W E
SW S SE

TP, Pasadena, 1953, 7.5-minute

SITE NAME: Biogas Renewable Generation Project
ADDRESS: 3001 Scholl Canyon Road
Glendale, CA 91206
CLIENT: Stantec

N

Historical Topo Map

1940

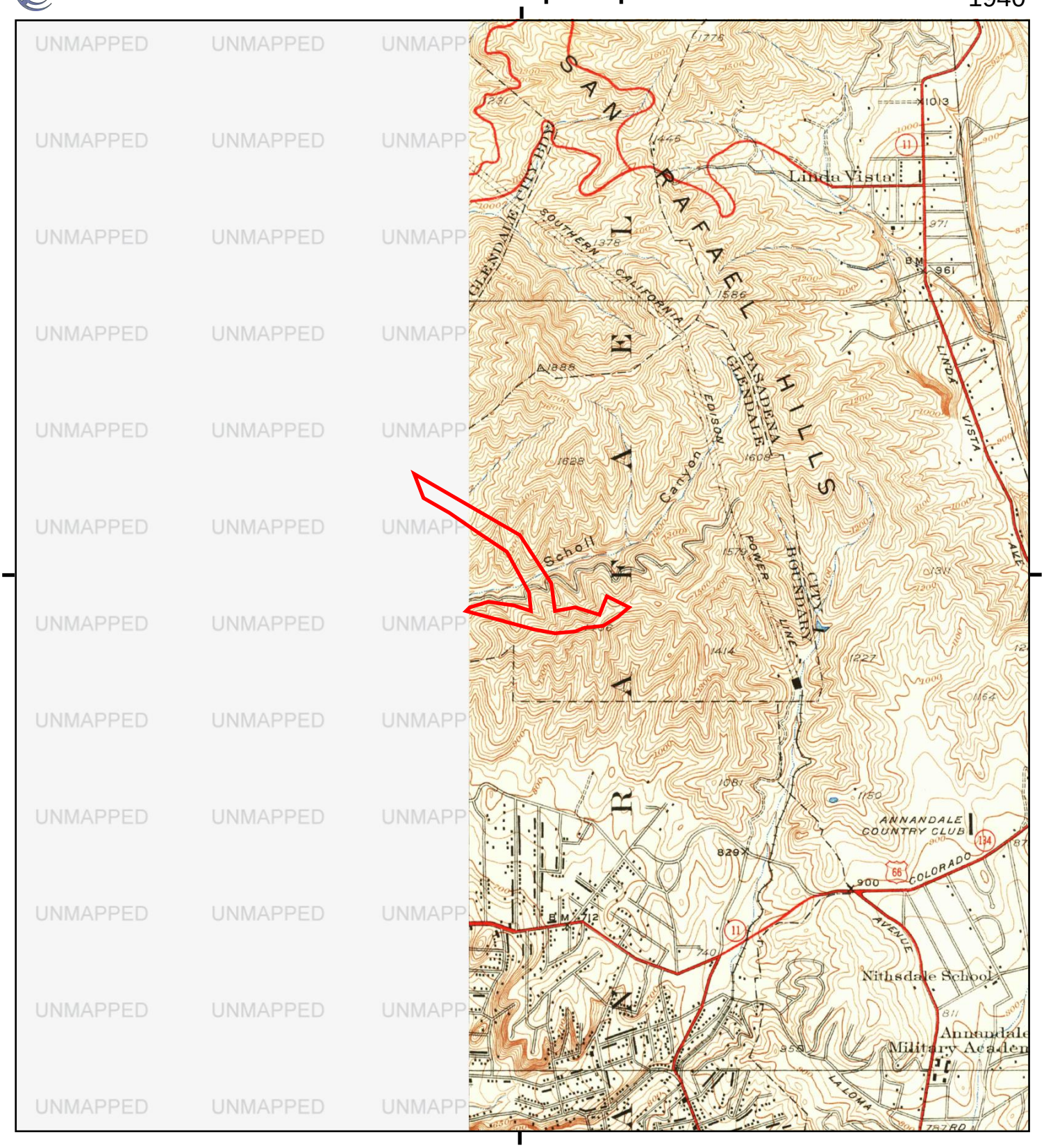

This report includes information from the following map sheet(s).

0 Miles 0.25 0.5 1 1.5

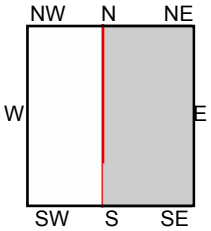

TP, Altadena, 1940, 7.5-minute

SITE NAME: Biogas Renewable Generation Project
ADDRESS: 3001 Scholl Canyon Road
Glendale, CA 91206
CLIENT: Stantec

N

Historical Topo Map

1928

This report includes information from the following map sheet(s).

0 Miles 0.25 0.5 1 1.5

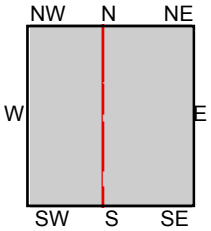

TP, Altadena, 1928, 7.5-minute
W, Glendale, 1928, 7.5-minute

SITE NAME: Biogas Renewable Generation Project
ADDRESS: 3001 Scholl Canyon Road
Glendale, CA 91206
CLIENT: Stantec

N

Historical Topo Map

1900

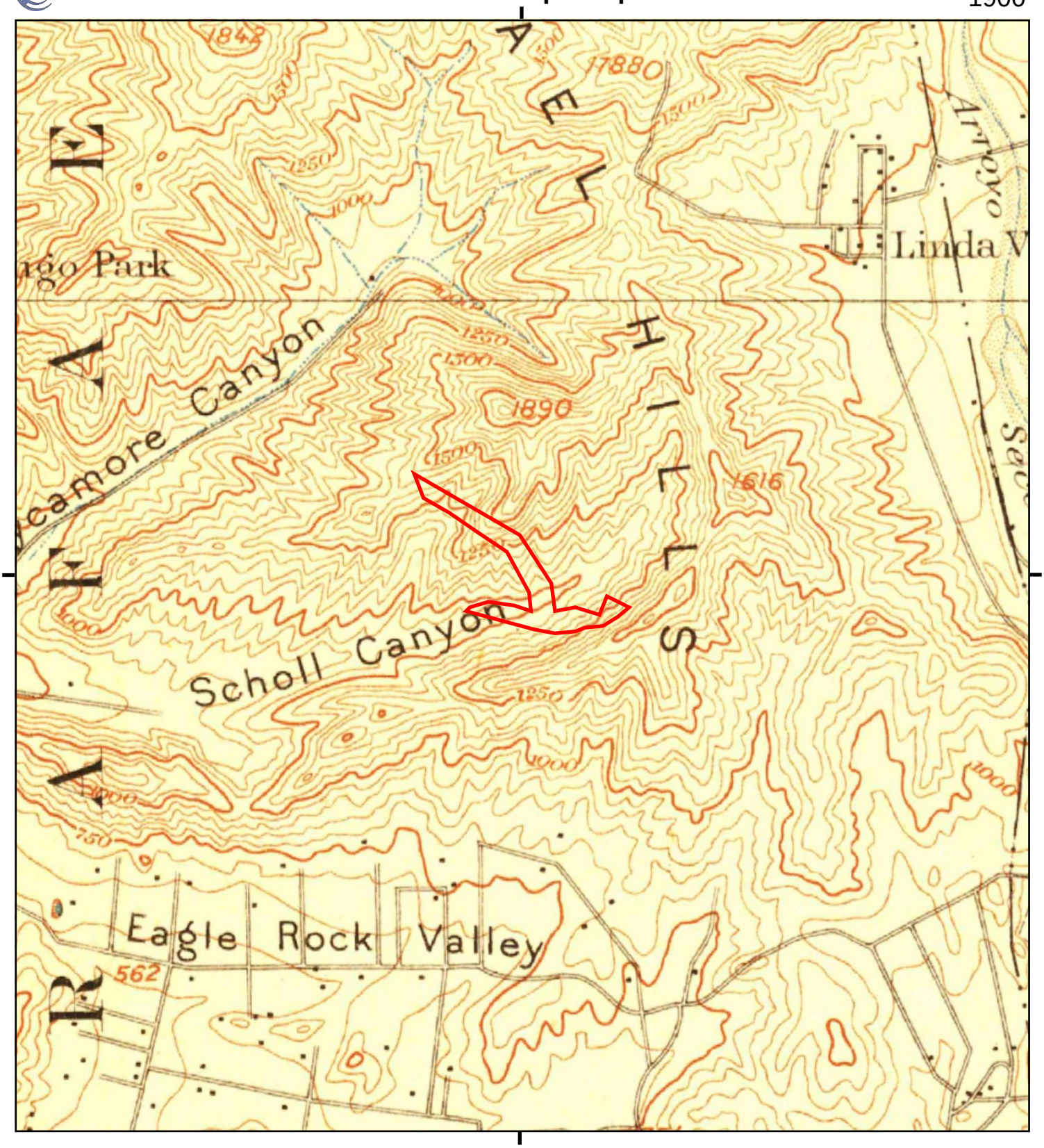

This report includes information from the following map sheet(s).

0 Miles 0.25 0.5 1 1.5

NW N NE
W E
SW S SE

TP, Pasadena, 1900, 15-minute
TP, Los Angeles, 1900, 15-minute

SITE NAME: Biogas Renewable Generation Project
ADDRESS: 3001 Scholl Canyon Road
Glendale, CA 91206
CLIENT: Stantec

N

Historical Topo Map

1896

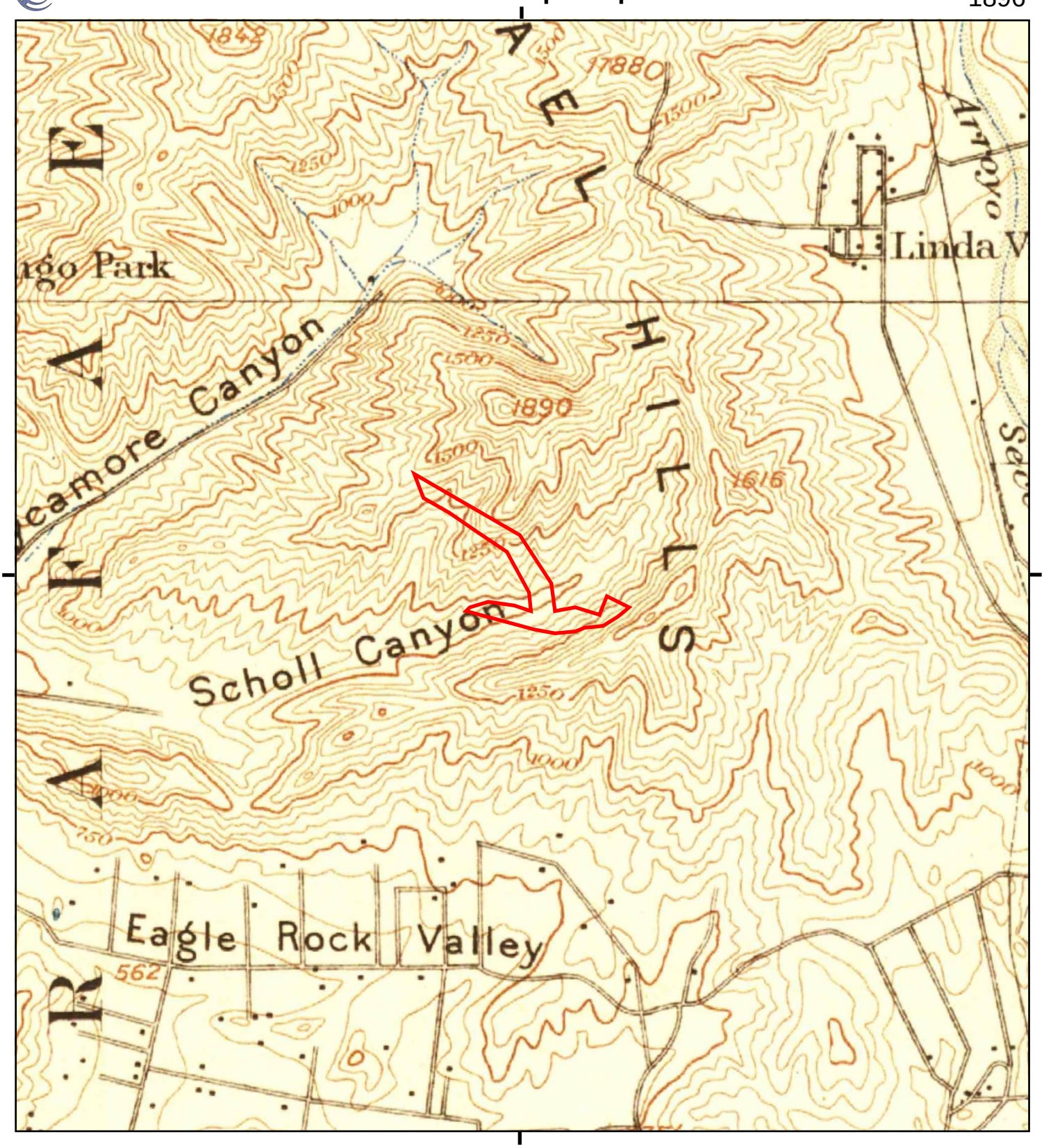

This report includes information from the following map sheet(s).

0 Miles 0.25 0.5 1 1.5

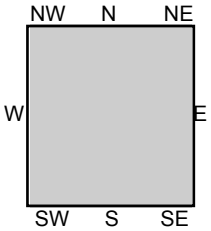

TP, Pasadena, 1896, 15-minute

SITE NAME: Biogas Renewable Generation Project
ADDRESS: 3001 Scholl Canyon Road
Glendale, CA 91206
CLIENT: Stantec

N

Historical Topo Map

1894

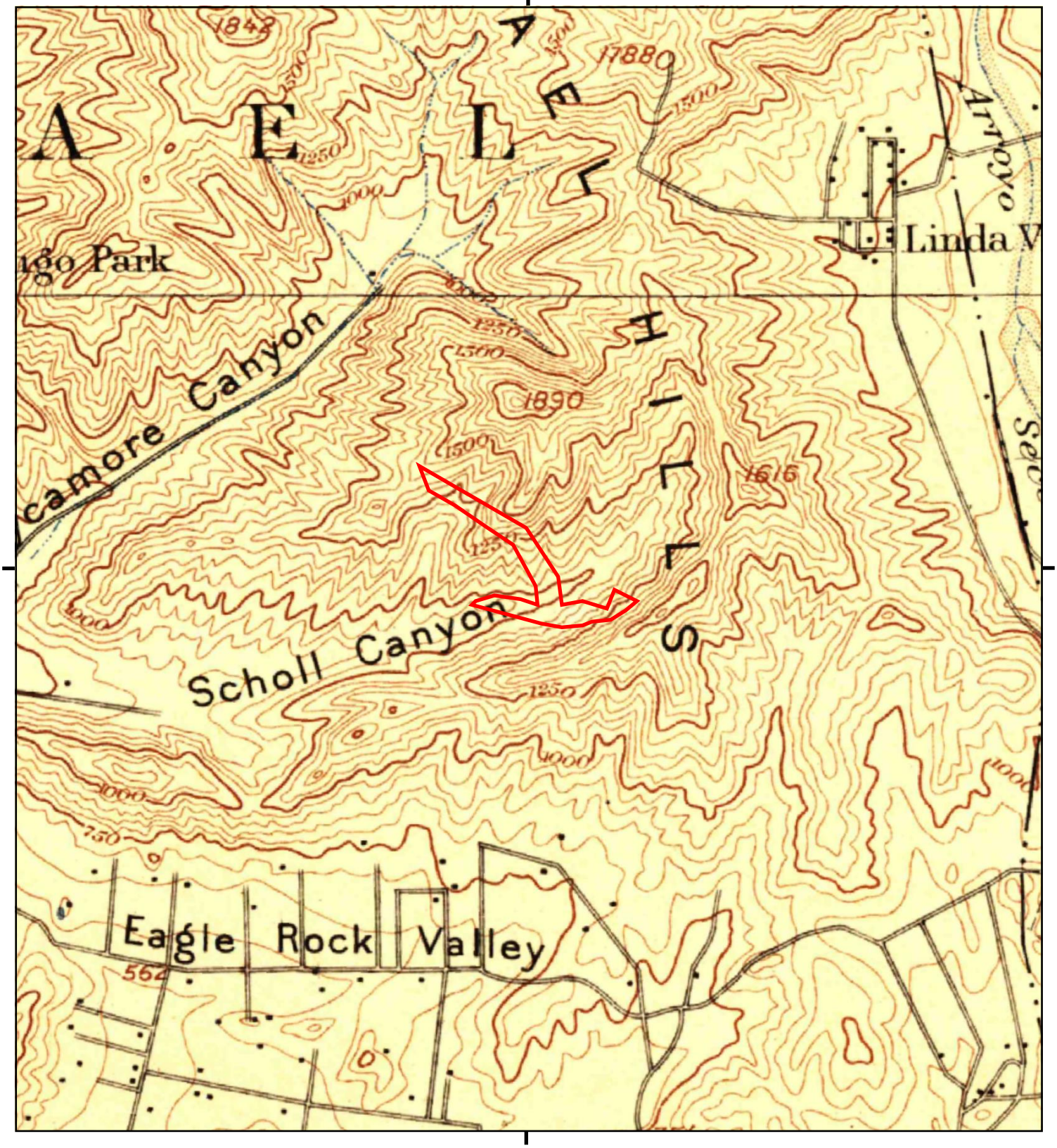

This report includes information from the following map sheet(s).

0 Miles 0.25 0.5 1 1.5

NW N NE
W E
SW S SE

TP, Los Angeles, 1894, 15-minute

SITE NAME: Biogas Renewable Generation Project
ADDRESS: 3001 Scholl Canyon Road
Glendale, CA 91206
CLIENT: Stantec

N

Biogas Renewable Generation Project

3001 Scholl Canyon Road

Glendale, CA 91206

Inquiry Number: 5631793.3

April 24, 2019

Certified Sanborn® Map Report

6 Armstrong Road, 4th floor
Shelton, CT 06484
Toll Free: 800.352.0050
www.edrnet.com

Certified Sanborn® Map Report

04/24/19

Site Name:	Client Name:
Biogas Renewable Generation	Stantec
3001 Scholl Canyon Road	290 Conejo Ridge Avenue
Glendale, CA 91206	Thousand Oaks, CA 91361
EDR Inquiry # 5631793.3	Contact: Anuya Sawant Dickinson

The Sanborn Library has been searched by EDR and maps covering the target property location as provided by Stantec were identified for the years listed below. The Sanborn Library is the largest, most complete collection of fire insurance maps. The collection includes maps from Sanborn, Bromley, Perris & Browne, Hopkins, Barlow, and others. Only Environmental Data Resources Inc. (EDR) is authorized to grant rights for commercial reproduction of maps by the Sanborn Library LLC, the copyright holder for the collection. Results can be authenticated by visiting www.edrnet.com/sanborn.

The Sanborn Library is continually enhanced with newly identified map archives. This report accesses all maps in the collection as of the day this report was generated.

Certified Sanborn Results:

Certification # A1AB-471C-8C1E

PO # 185804356.300.0002

Project Biogas Phase I

UNMAPPED PROPERTY

This report certifies that the complete holdings of the Sanborn Library, LLC collection have been searched based on client supplied target property information, and fire insurance maps covering the target property were not found.

Sanborn® Library search results

Certification #: A1AB-471C-8C1E

The Sanborn Library includes more than 1.2 million fire insurance maps from Sanborn, Bromley, Perris & Browne, Hopkins, Barlow and others which track historical property usage in approximately 12,000 American cities and towns. Collections searched:

- ✔ Library of Congress
- ✔ University Publications of America
- ✔ EDR Private Collection

The Sanborn Library LLC Since 1866™

Limited Permission To Make Copies

Stantec (the client) is permitted to make up to FIVE photocopies of this Sanborn Map transmittal and each fire insurance map accompanying this report solely for the limited use of its customer. No one other than the client is authorized to make copies. Upon request made directly to an EDR Account Executive, the client may be permitted to make a limited number of additional photocopies. This permission is conditioned upon compliance by the client, its customer and their agents with EDR's copyright policy; a copy of which is available upon request.

Disclaimer - Copyright and Trademark Notice

This Report contains certain information obtained from a variety of public and other sources reasonably available to Environmental Data Resources, Inc. It cannot be concluded from this Report that coverage information for the target and surrounding properties does not exist from other sources. NO WARRANTY EXPRESSED OR IMPLIED, IS MADE WHATSOEVER IN CONNECTION WITH THIS REPORT. ENVIRONMENTAL DATA RESOURCES, INC. SPECIFICALLY DISCLAIMS THE MAKING OF ANY SUCH WARRANTIES, INCLUDING WITHOUT LIMITATION, MERCHANTABILITY OR FITNESS FOR A PARTICULAR USE OR PURPOSE. ALL RISK IS ASSUMED BY THE USER. IN NO EVENT SHALL ENVIRONMENTAL DATA RESOURCES, INC. BE LIABLE TO ANYONE, WHETHER ARISING OUT OF ERRORS OR OMISSIONS, NEGLIGENCE, ACCIDENT OR ANY OTHER CAUSE, FOR ANY LOSS OF DAMAGE, INCLUDING, WITHOUT LIMITATION, SPECIAL, INCIDENTAL, CONSEQUENTIAL, OR EXEMPLARY DAMAGES. ANY LIABILITY ON THE PART OF ENVIRONMENTAL DATA RESOURCES, INC. IS STRICTLY LIMITED TO A REFUND OF THE AMOUNT PAID FOR THIS REPORT. Purchaser accepts this Report "AS IS". Any analyses, estimates, ratings, environmental risk levels or risk codes provided in this Report are provided for illustrative purposes only, and are not intended to provide, nor should they be interpreted as providing any facts regarding, or prediction or forecast of, any environmental risk for any property. Only a Phase I Environmental Site Assessment performed by an environmental professional can provide information regarding the environmental risk for any property. Additionally, the information provided in this Report is not to be construed as legal advice.

Copyright 2019 by Environmental Data Resources, Inc. All rights reserved. Reproduction in any media or format, in whole or in part, of any report or map of Environmental Data Resources, Inc., or its affiliates, is prohibited without prior written permission.

EDR and its logos (including Sanborn and Sanborn Map) are trademarks of Environmental Data Resources, Inc. or its affiliates. All other trademarks used herein are the property of their respective owners.

Appendix F INTERVIEW FORMS